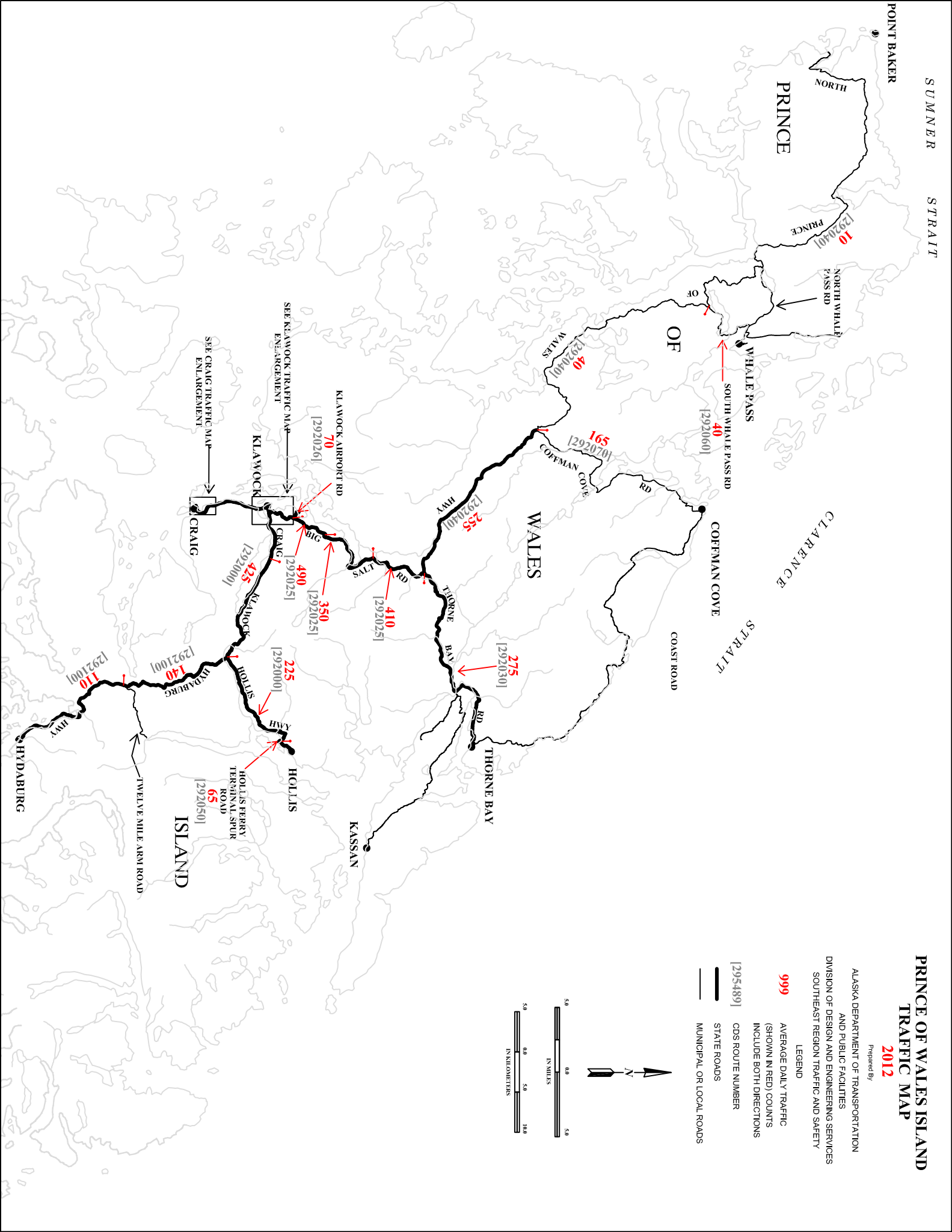
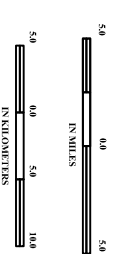
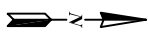


SUMNER STRAIT

# PRINCE OF WALES ISLAND TRAFFIC MAP 2012

Prepared By  
ALASKA DEPARTMENT OF TRANSPORTATION  
AND PUBLIC FACILITIES  
DIVISION OF DESIGN AND ENGINEERING SERVICES  
SOUTHEAST REGION TRAFFIC AND SAFETY

LEGEND  
999 AVERAGE DAILY TRAFFIC (SHOWN IN RED) COUNTS INCLUDE BOTH DIRECTIONS  
[295489] CDS ROUTE NUMBER  
STATE ROADS  
MUNICIPAL OR LOCAL ROADS



SEE KLAWOCK TRAFFIC MAP ENLARGEMENT  
SEE CRAIG TRAFFIC MAP ENLARGEMENT

HOLLIS FERRY TERMINAL SPUR ROAD  
[292050]

