


















# Reasonable Alternatives Evaluated in the FEIS and Recent Gravina Island Developments

## LEGEND

-  recently constructed roads common to multiple alternatives
-  road constructed independent of FEIS
- Bridge Alternatives\*:**
-  C3a (200' x 550')
-  C3b (120' x 500')
-  C4 (200' x 550')
-  D1 (120' x 500')
-  F1 WEST (120' x 500')  
EAST (200' x 550')
-  F3 WEST (200' x 550')  
EAST (60' x 500')
-  multiple alignments
- Ferry Alternatives:**
-  G2\*\*
-  G3
-  G4
-  Bypass Road (proposed)
-  city boundary
-  existing road
-  docks
-  stream

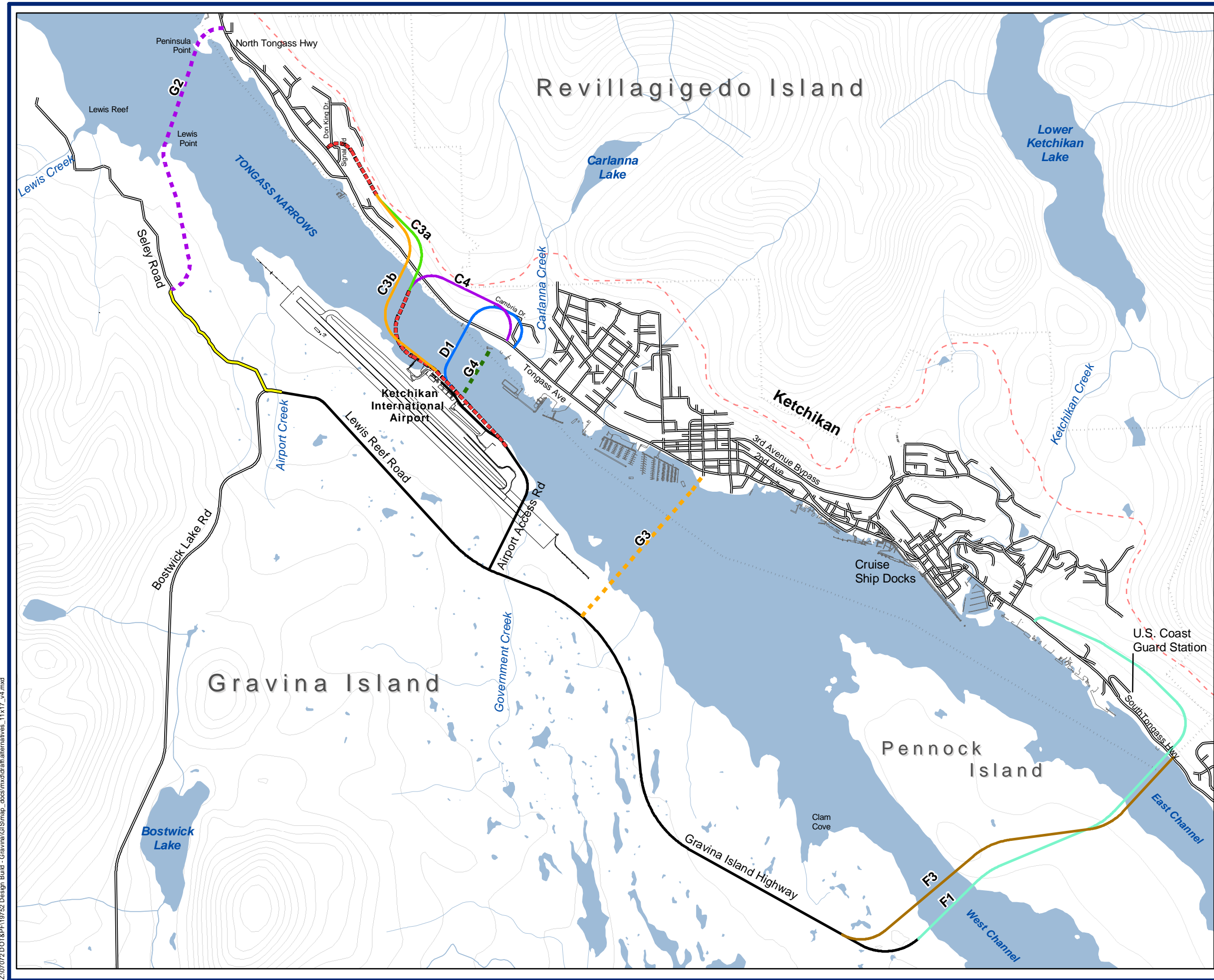

\* Dimensions listed refer to bridge navigation opening (vertical x horizontal)

\*\* G2 connection slightly modified from FEIS



Date: May 16, 2008  
 Projection: Alaska State Plane Zone 1, NAD 27  
 Author: HDR Alaska, Inc.  
 Sources: KGB, HDR Alaska, Inc.

The information displayed here is for planning purposes only. Base information shown constitutes data from various federal, state, public, and private sources. These drawings are for review purposes only and are not intended for use in securing permits or for construction purposes.



Z:\0702 DOT\PF1\19752 Design Build - Gravina\GIS\map\_dbs\mxdraft\alternatives\_11x17\_v4.mxd