

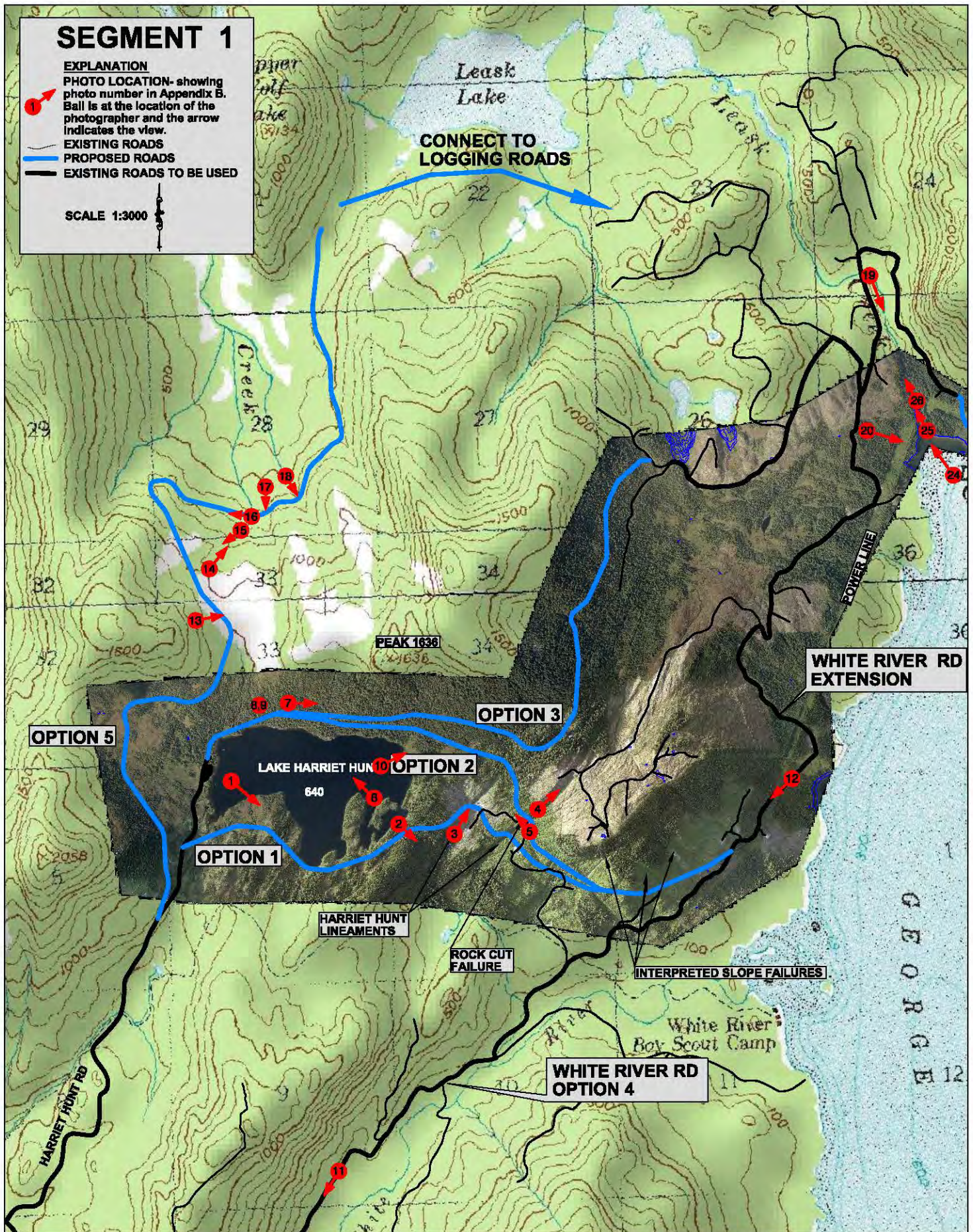
APPENDIX B
SITE PHOTOGRAPHS

SEGMENT 1

EXPLANATION

- PHOTO LOCATION- showing photo number in Appendix B. Ball is at the location of the photographer and the arrow indicates the view.
- EXISTING ROADS
- PROPOSED ROADS
- EXISTING ROADS TO BE USED

SCALE 1:3000



KETCHIKAN: SHELTER COVE ROAD / PROJECT # 68405
PRELIMINARY GEOTECHNICAL RECONNAISSANCE REPORT

**FIGURE 6: APPENDIX B
SEGMENT 1 - PHOTO LOCATION MAP**

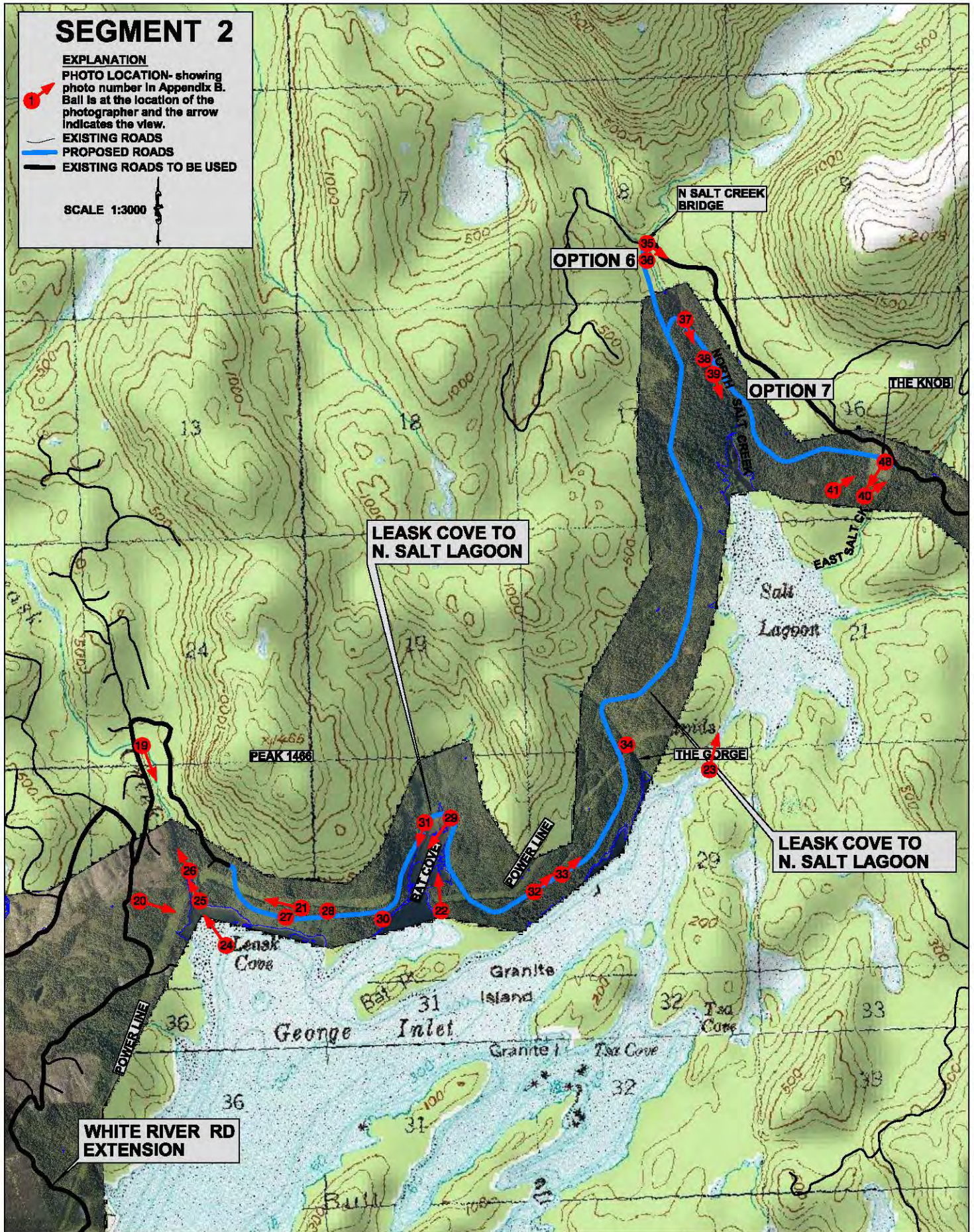
Fri, 04/Apr/08 08:50AM
mmcdonald
TAB: Photo Points Segment 1
PATH:
Q:\Ktr\68405\GE\AutoCad Project\KTN-SHELTER\dwg\GEO_Recon Base Map.dwg

SEGMENT 2

EXPLANATION

- PHOTO LOCATION- showing photo number in Appendix B. Ball is at the location of the photographer and the arrow indicates the view.
- EXISTING ROADS
- PROPOSED ROADS
- EXISTING ROADS TO BE USED

SCALE 1:3000



KETCHIKAN: SHELTER COVE ROAD / PROJECT # 68405
PRELIMINARY GEOTECHNICAL RECONNAISSANCE REPORT

**FIGURE 7: APPENDIX B
SEGMENT 2 - PHOTO LOCATION MAP**

Fri, 04/Apr/08 01:12PM
mmedonald
TAB: Photo Points Segment 2
PATH:
Q:\Ktr\68405\GE\AutoCad Project\KTN-SHELTER\dwg\GEO_Recon Base Map.dwg

SEGMENT 3

EXPLANATION

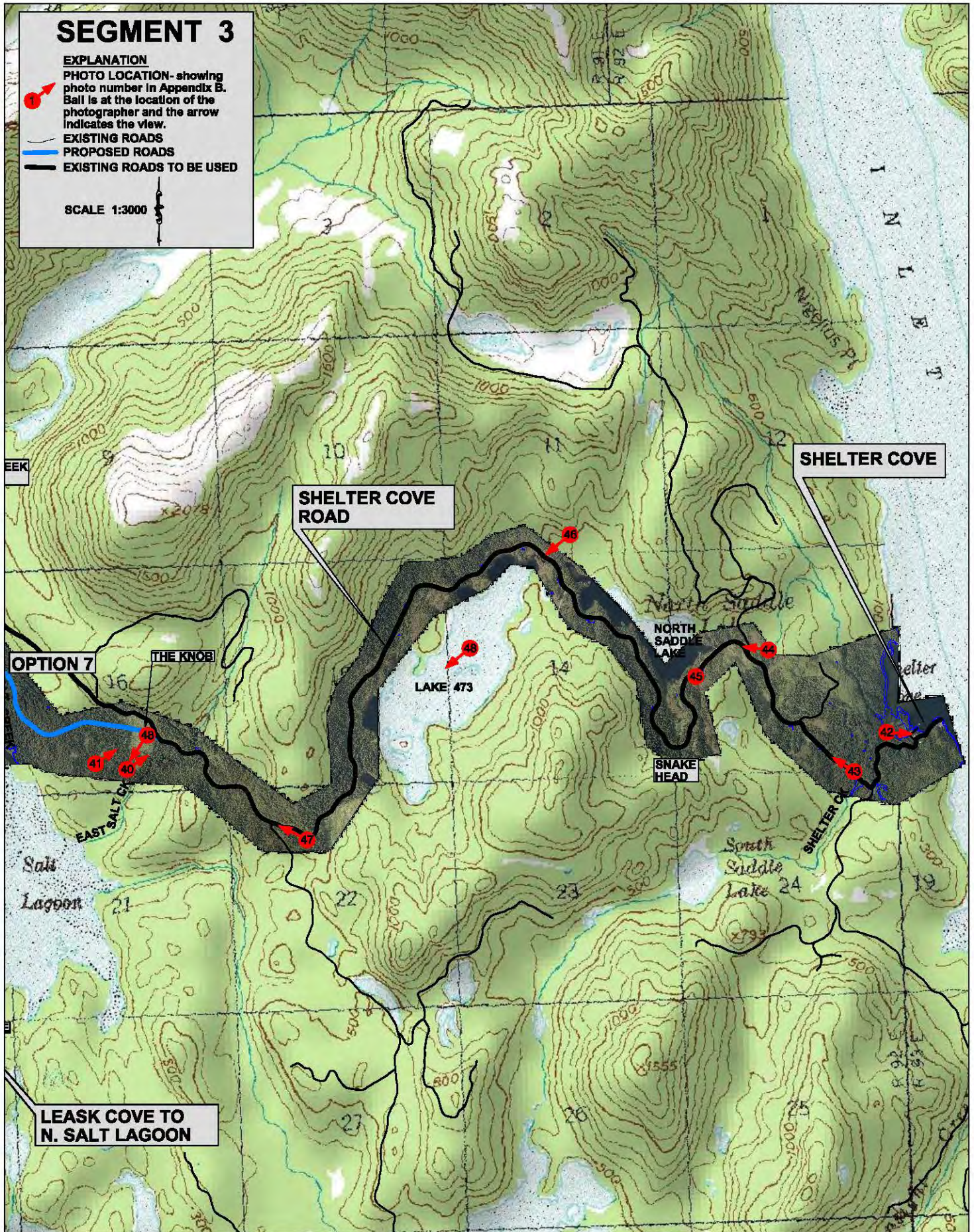
PHOTO LOCATION - showing photo number in Appendix B. Ball is at the location of the photographer and the arrow indicates the view.

EXISTING ROADS

PROPOSED ROADS

EXISTING ROADS TO BE USED

SCALE 1:3000



KETCHIKAN: SHELTER COVE ROAD / PROJECT # 68405
PRELIMINARY GEOTECHNICAL RECONNAISSANCE REPORT

**FIGURE 8: APPENDIX B
SEGMENT 3 - PHOTO LOCATION MAP**

Fri, 04/Apr/08 01:24PM
mmcdonald
TAB: Photo Points Segment 3
PATH:
Q:\Ktr\68405\GE\AutoCad Project\KTN-SHELTER\dwg\GE0_Recon Base Map.dwg