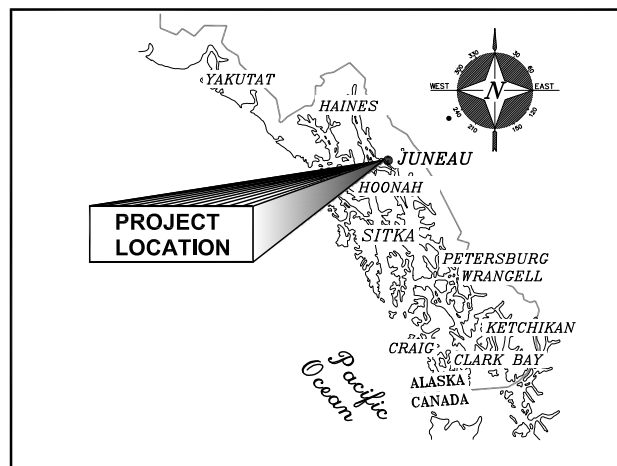
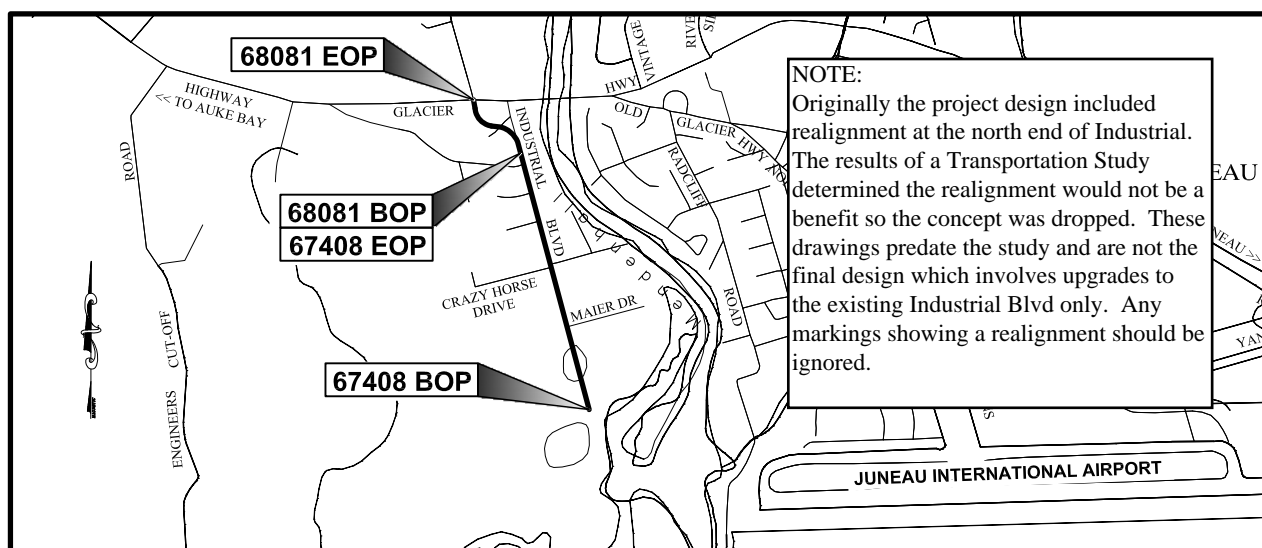
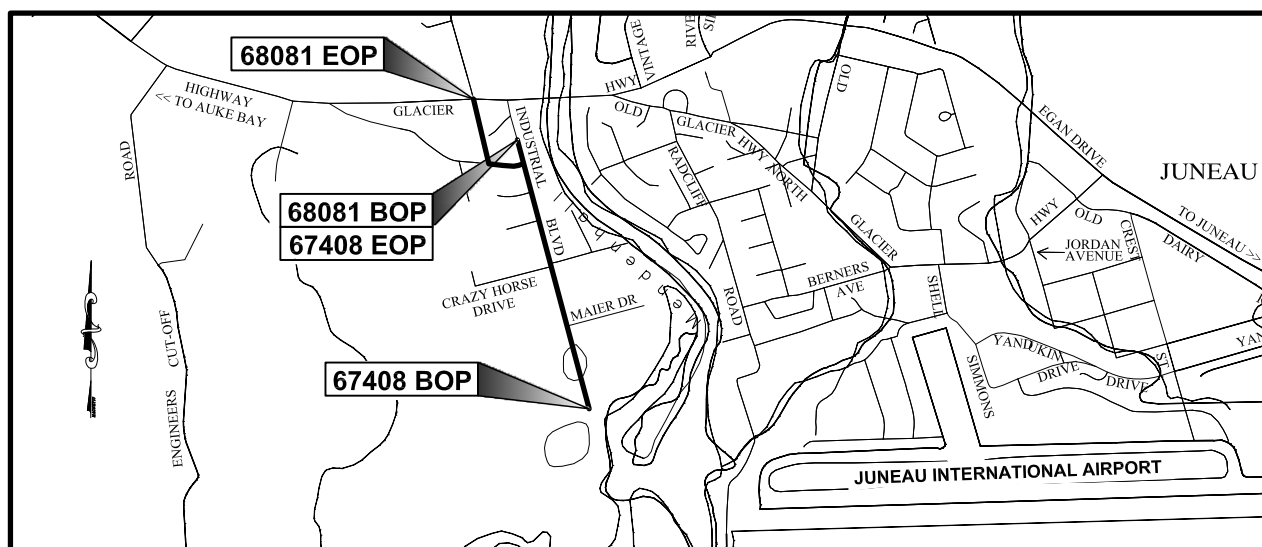
**KEY MAP****LOCATION MAP****OPTION A**

**NOTE:**  
Originally the project design included realignment at the north end of Industrial. The results of a Transportation Study determined the realignment would not be a benefit so the concept was dropped. These drawings predate the study and are not the final design which involves upgrades to the existing Industrial Blvd only. Any markings showing a realignment should be ignored.

**OPTION B**

**WATER BODIES:**  
MENDENHALL RIVER

**LOCATED IN:**  
SECTIONS 25 AND 36, T40S, R65E,  
JUNEAU B-2 USGS QUAD MAP

### KEY AND REGIONAL MAPS

APPLICATION BY:  
ALASKA STATE DEPT. OF TRANSPORTATION  
AND PUBLIC FACILITIES  
SOUTHEAST REGION

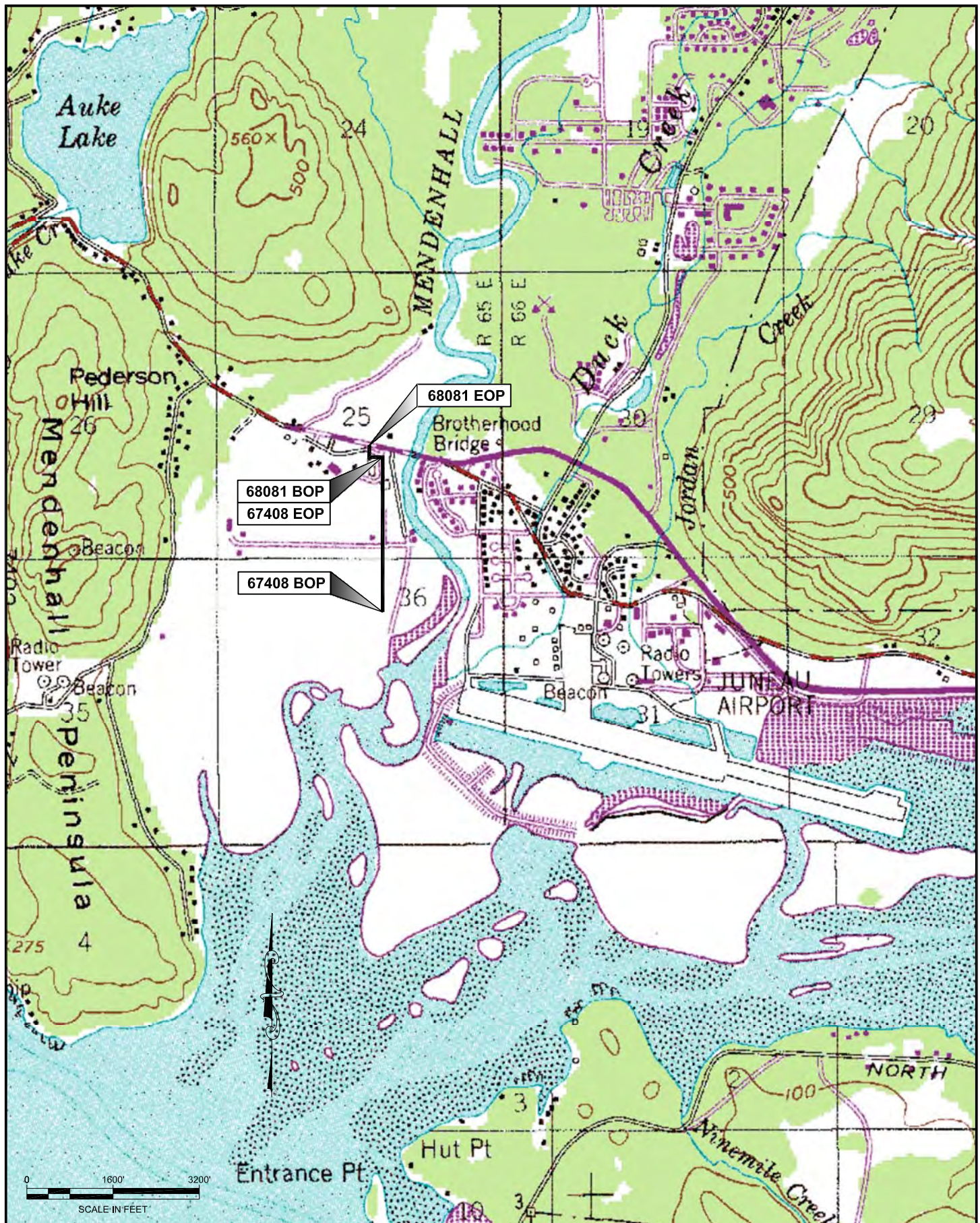
**67408-JNU INDUSTRIAL BLVD  
WIDENING AND SIDEWALK  
68081-JNU GLACIER HWY INDUSTRIAL BLVD  
INTERSECTION IMPROVEMENT**

AT: JUNEAU, ALASKA

DATE: March, 2015

SHEET 1 OF 6





**WATER BODIES:**  
MENDENHALL RIVER

**LOCATED IN:**  
SECTIONS 25 AND 36, T40S, R65E,  
JUNEAU B-2 USGS QUAD MAP

### PROJECT LOCATION MAP

APPLICATION BY:  
ALASKA STATE DEPT. OF TRANSPORTATION  
AND PUBLIC FACILITIES  
SOUTHEAST REGION

67408-JNU INDUSTRIAL BLVD  
WIDENING AND SIDEWALK  
68081-JNU GLACIER HWY INDUSTRIAL BLVD  
INTERSECTION IMPROVEMENT

AT: JUNEAU, ALASKA

DATE: March, 2015

SHEET 2 OF 6