


STATE OF ALASKA  
DEPARTMENT OF TRANSPORTATION  
AND PUBLIC FACILITIES

---

**PROJECT NO. 68606**  
**HAINES HIGHWAY - MP 3.5 TO MP 25.3**  
**PLAN AND PROFILE**

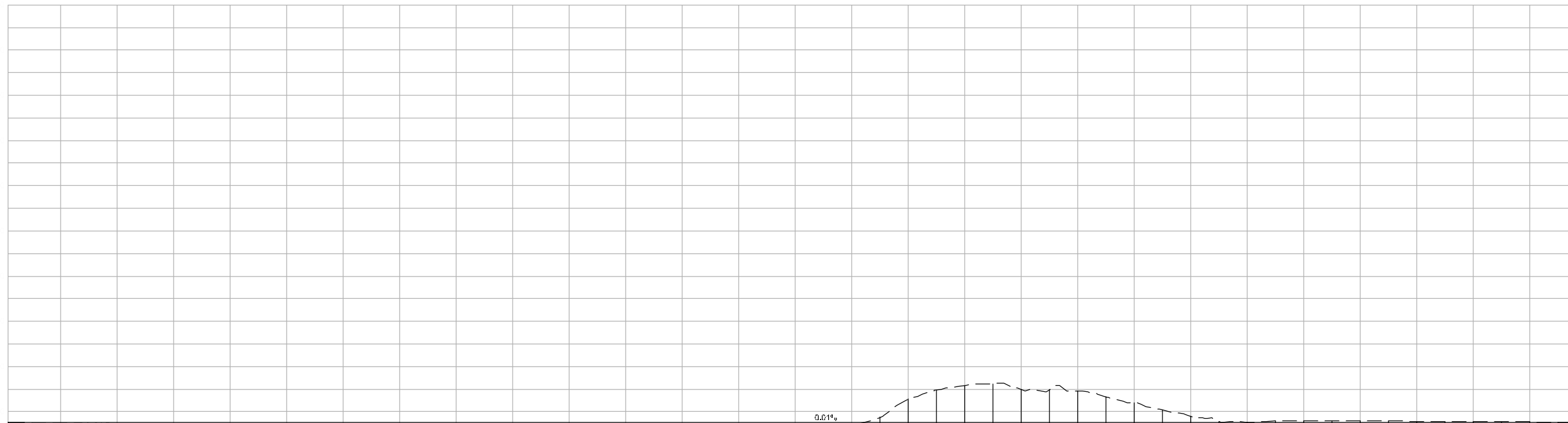


DESIGNED BY	
CHECKED BY	
DRAWN BY	R. SMYDER
DATE	9/21/88
SPECIFICATIONS	
STANDARDS	
COMPUTER DESIGNATION	



PATH:  
 C:\HNS\_HMY\_1-21\LD\PROJECT\HNS\_LIDAR\_04\DWG\HnsHwy\_3\_5\_10\_25.dwg  
 1.4, 10/16/2023 11:03:23 AM  
 IAE: PLAN

ADDENDUM NUMBER		
ATTACHMENT NUMBER		
RECORD OF REVISIONS		
No.	DATE	DESCRIPTION



36.4	30.7	30.36	28.7	30.37	28.5	30.38	28.5	30.39	28.5	30.39	28.3	30.40	28.9	30.41	28.7	30.42	28.3	30.42	27.9	30.43	27.7	30.44	27.2	30.45	26.9	30.45	26.6	30.46	26.3	30.47	26.7	30.47	26.2	30.48	26.7	30.49	26.0	30.50	26.8	30.50	26.7	30.51	25.6	30.52	25.7	30.53	25.6	30.53	25.4	30.54	25.6	30.55	24.2	30.55	23.9	30.56	23.3	30.57	23.4	30.58	35.7	30.59	51.3	30.59	58.7	30.60	64.4	30.61	64.7	30.61	58.4	30.62	59.9	30.63	58.7	30.64	53.2	30.64	48.7	30.65	41.4	30.66	35.9	30.67	31.8	30.67	30.7	30.68	31.8	30.69	31.8	30.70	31.8	30.71	31.6	30.72	31.5	30.72	31.4	30.73	31.2	30.74	31.7	30.75	30.9	30.75	30.8	30.76
206+00	207+00	208+00	209+00	210+00	211+00	212+00	213+00	214+00	215+00	216+00	217+00	218+00	219+00	220+00	221+00	222+00	223+00	224+00	225+00	226+00	227+00	228+00	229+00	230+00	231+00	232+00	233+00	234+00	235+00	236+00	237+00	238+00	239+00	240+00	241+00	242+00	243+00	244+00	245+00	246+00	247+00	248+00	249+00	250+00	251+00	252+00	253+00	254+00	255+00	256+00	257+00	258+00	259+00	260+00	261+00	262+00	263+00	264+00	265+00	266+00	267+00	268+00	269+00	270+00	271+00	272+00	273+00	274+00	275+00	276+00	277+00	278+00	279+00	280+00	281+00	282+00	283+00	284+00	285+00	286+00	287+00	288+00	289+00	290+00	291+00	292+00	293+00	294+00	295+00	296+00	297+00	298+00	299+00	300+00														

DESIGNED BY: C. Hakari  
 DRAWN BY: D. Stevens

STATE OF ALASKA  
 DEPARTMENT OF TRANSPORTATION  
 & PUBLIC FACILITIES  
 STATEWIDE DESIGN & ENGINEERING  
 SERVICES DIVISION

**PLAN AND PROFILE**

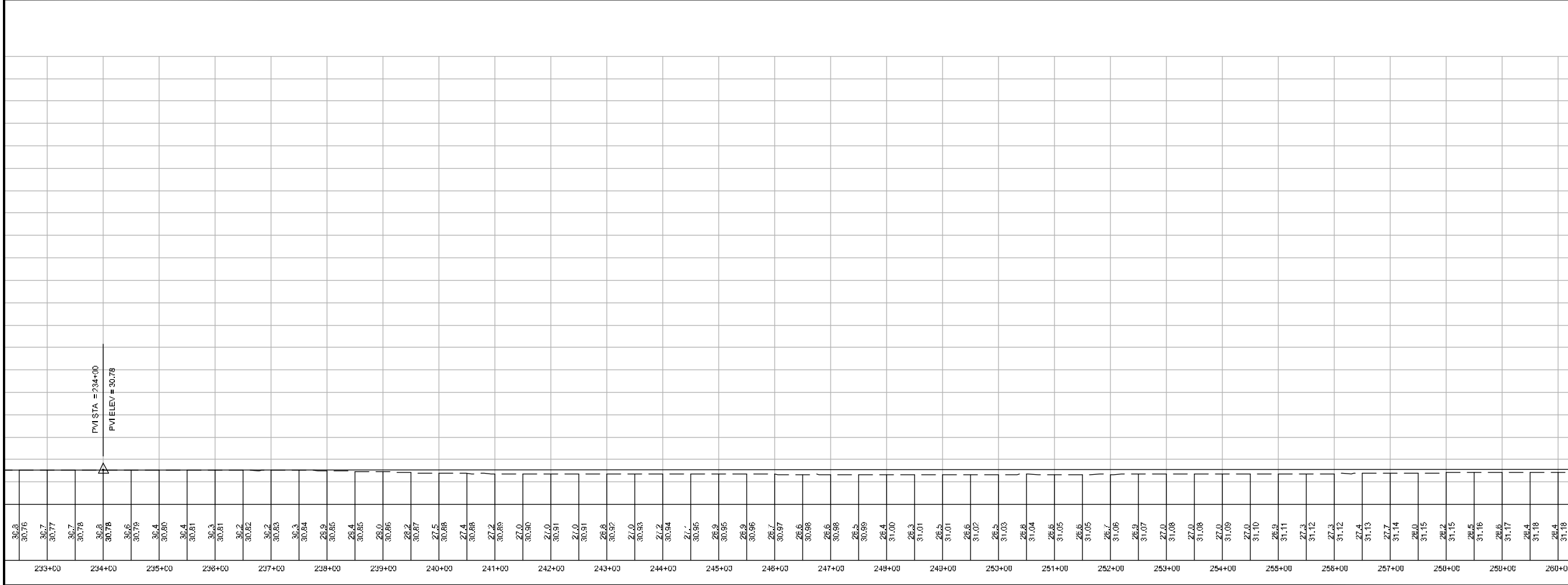
PROJECT DESIGNATION NUMBER	
STATE	YEAR
SHEET NUMBER	TOTAL SHEETS
1	40





PATH:  
 C:\SHNS\_HMY\_142\14DD\PROJECT\SHNS\_LIDAR\_04\DWG\1  
 HeresHwy\_3\_5\_10\_255.dwg  
 1:00, 1/26/2016 10:23 AM  
 IAS: PLANS

ADDENDUM NUMBER		
ATTACHMENT NUMBER		
RECORD OF REVISIONS		
No.	DATE	DESCRIPTION



DESIGNED BY: C. Hakari  
 DRAWN BY: D. Stevens

STATE OF ALASKA  
 DEPARTMENT OF TRANSPORTATION  
 & PUBLIC FACILITIES  
 STATEWIDE DESIGN & ENGINEERING  
 SERVICES DIVISION

**PLAN AND PROFILE**  
 PROJECT DESIGNATION NUMBER

STATE	YEAR
SHEET NUMBER	TOTAL SHEETS
2	40


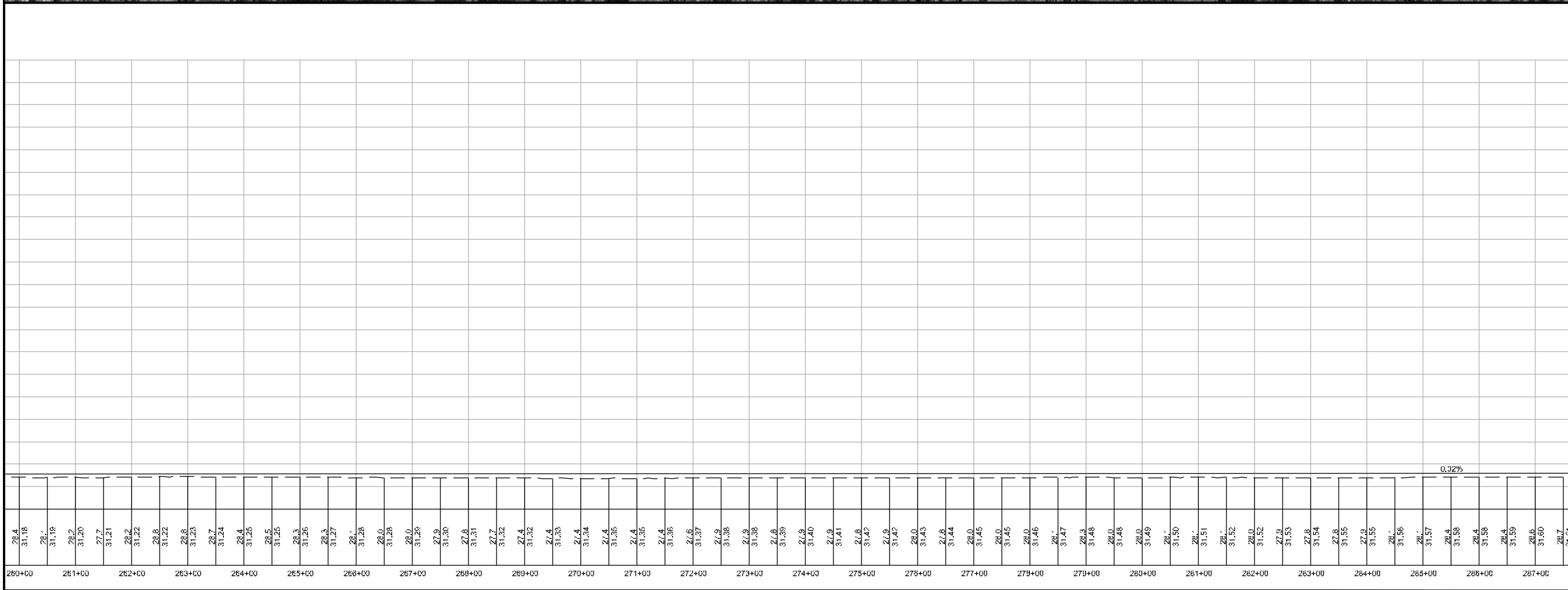
PATH:  
C:\SHNS\_HMY\_4-24\LD0\_PROJ\SHNS\_LIDAR\_04\DWG\3  
HeresHwy\_3\_5\_to\_25.5.dwg  
1.4, 1:30M 6/25/2023 11:41 AM  
1 AE: PLANS

ADDENDUM NUMBER

ATTACHMENT NUMBER

RECORD OF REVISIONS

No.	DATE	DESCRIPTION



DESIGNED BY: C. Hakari  
DRAWN BY: D. Stevens

STATE OF ALASKA  
DEPARTMENT OF TRANSPORTATION  
& PUBLIC FACILITIES  
STATEWIDE DESIGN & ENGINEERING  
SERVICES DIVISION

### PLAN AND PROFILE

PROJECT DESIGNATION NUMBER	
STATE	YEAR
SHEET NUMBER	TOTAL SHEETS
<b>3</b>	<b>40</b>






PATH:  
 C:\SHNS\_HMY\_142\1\DD\_PROJECT\SHNS\_LIDAR\_G10\W2\HeresMy\_3\_5\_10\_25.5.dwg  
 1.0, 10/16/2010 10:23AM  
 IAS: PLAIN

ADDENDUM NUMBER		
ATTACHMENT NUMBER		
RECORD OF REVISIONS		
No.	DATE	DESCRIPTION



28.7	31.61	28.6	31.62	28.5	31.62	28.5	31.63	28.7	31.64	28.7	31.65	28.7	31.66	28.9	31.67	28.9	31.68	28.9	31.69	28.6	31.69	28.2	31.70	28.2	31.71	28.2	31.72	28.2	31.72	28.3	31.73	28.5	31.74	28.6	31.75	28.6	31.75	28.6	31.76	28.5	31.77	28.5	31.78	28.6	31.79	28.6	31.79	28.9	31.80	28.9	31.81	28.9	31.82	30.2	31.82	30.0	31.83	30.2	31.84	30.2	31.85	30.2	31.85	30.2	31.86	30.2	31.87	30.2	31.88	30.3	31.89	30.5	31.89	30.5	31.90	30.5	31.91	30.5	31.92	30.5	31.93	30.5	31.94	30.5	31.95	30.5	31.95	30.5	31.96	30.6	31.97	30.6	31.98	30.5	31.99	30.5	32.00	30.7	32.01	30.7	32.02	30.6	32.02	30.5	32.03
288+00	289+00	290+00	291+00	292+00	293+00	294+00	295+00	296+00	297+00	298+00	299+00	300+00	301+00	302+00	303+00	304+00	305+00	306+00	307+00	308+00	309+00	310+00	311+00	312+00	3'3+00	3'4+00	3'5+00																																																																														


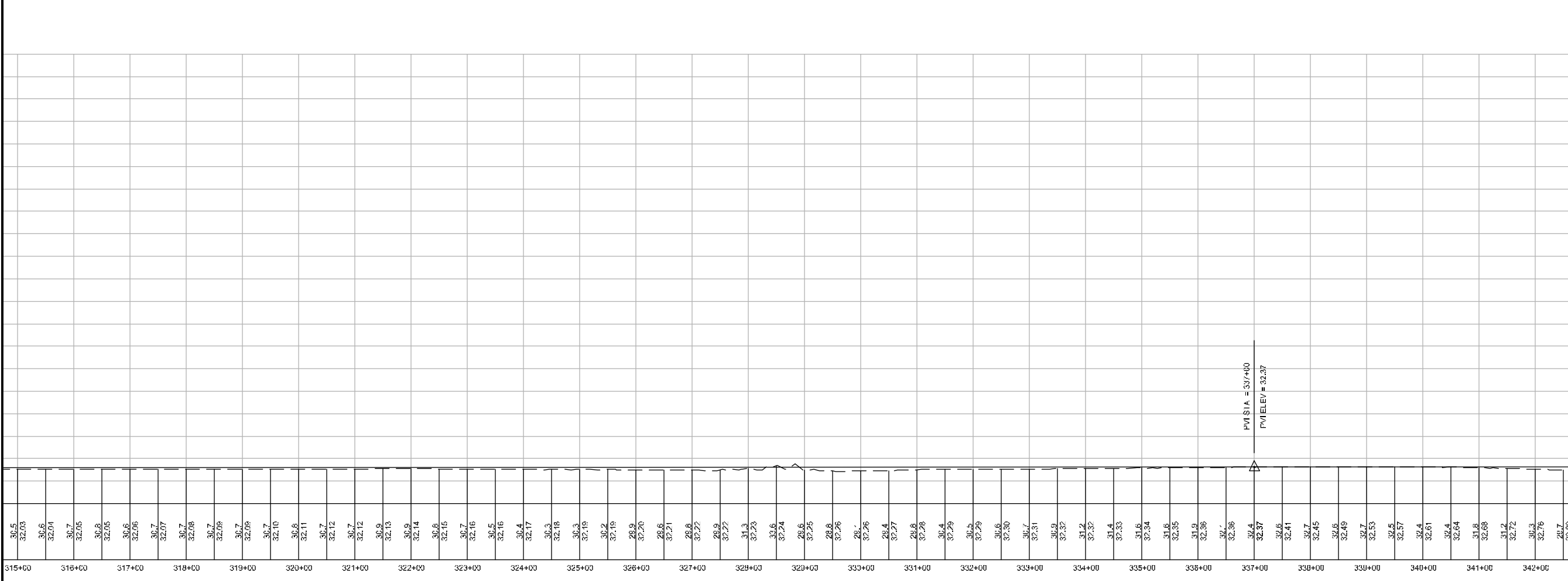


DESIGNED BY: C. Hakari  
 DRAWN BY: D. Stevens  
 STATE OF ALASKA  
 DEPARTMENT OF TRANSPORTATION  
 & PUBLIC FACILITIES  
 STATEWIDE DESIGN & ENGINEERING  
 SERVICES DIVISION

**PLAN AND PROFILE**

PROJECT DESIGNATION NUMBER	
STATE	YEAR
SHEET NUMBER	TOTAL SHEETS
4	40

ADDENDUM NUMBER		
ATTACHMENT NUMBER		
RECORD OF REVISIONS		
No.	DATE	DESCRIPTION



DESIGNED BY: C. Hakari  
 DRAWN BY: D. Stevens

STATE OF ALASKA  
 DEPARTMENT OF TRANSPORTATION  
 & PUBLIC FACILITIES  
 STATEWIDE DESIGN & ENGINEERING  
 SERVICES DIVISION

### PLAN AND PROFILE

PROJECT DESIGNATION NUMBER


STATE	YEAR
-------	------

SHEET NUMBER	TOTAL SHEETS
5	40




PATH:  
 C:\SHNS\_HMY\_142\1\DD\_PROJECT\SHNS\_LIDAR\_04\DWG\1  
 HeresMy\_3\_5\_16\_25.5.dwg  
 1.46, 10/16/2016 08:22AM  
 IAS: PLANE  
 ADDENDUM NUMBER  
 ATTACHMENT NUMBER  
 RECORD OF REVISIONS  

No.	DATE	DESCRIPTION



28.7	32.80	26.7	32.81	26.7	32.88	26.8	32.92	28.9	32.96	30.0	33.00	30.5	33.04	31.0	33.07	31.3	33.11	31.3	33.15	31.5	33.19	31.5	33.23	31.5	33.27	31.4	33.31	31.4	33.35	31.6	33.39	31.5	33.43	31.7	33.47	31.6	33.50	31.6	33.54	31.7	33.58	31.8	33.62	31.8	33.66	32.0	33.70	32.0	33.74	32.3	33.78	32.5	33.82	32.6	33.86	32.7	33.90	32.7	33.93	32.9	33.97	32.9	34.01	33.0	34.05	32.4	34.09	32.4	34.13	32.5	34.17	32.5	34.21	32.8	34.25	32.7	34.29	32.8	34.33	32.8	34.36	32.0	34.40	32.0	34.44	32.4	34.48	32.8	34.52	32.8	34.56	32.8	34.60	32.0	34.64	32.2	34.68	32.2	34.72	32.3	34.76	32.3	34.79	32.2	34.83	32.0	34.87	32.2	34.91	32.0	34.95
343+00	344+00	345+00	346+00	347+00	348+00	349+00	350+00	351+00	352+00	353+00	354+00	355+00	356+00	357+00	358+00	359+00	360+00	361+00	362+00	363+00	364+00	365+00	366+00	367+00	368+00	369+00	370+00																																																																																				



DESIGNED BY: C. Hakari  
 DRAWN BY: D. Stevens  
 STATE OF ALASKA  
 DEPARTMENT OF TRANSPORTATION  
 & PUBLIC FACILITIES  
 STATEWIDE DESIGN & ENGINEERING  
 SERVICES DIVISION


**PLAN AND PROFILE**

PROJECT DESIGNATION NUMBER	
STATE	YEAR
SHEET NUMBER	TOTAL SHEETS
6	40




PATH:  
 C:\SHNS\_HMY\_1-21\LD\PROJECT\SHNS\_LIDAR\_04\DWG\HeresHwy\_3\_5\_10\_25.dwg  
 1.4. 10/16/2023 10:23AM  
 IAS: PLAN

ADDENDUM NUMBER		
ATTACHMENT NUMBER		
RECORD OF REVISIONS		
No.	DATE	DESCRIPTION



0.08%

370+00	371+00	372+00	373+00	374+00	375+00	376+00	377+00	378+00	379+00	380+00	381+00	382+00	383+00	384+00	385+00	386+00	387+00	388+00	389+00	390+00	391+00	392+00	393+00	394+00	395+00	396+00	397+00																																																																																				
35.1	34.96	34.9	34.98	34.8	35.03	34.9	35.07	35.0	35.11	35.1	35.16	34.8	35.16	34.8	35.22	34.8	35.26	34.8	35.30	34.8	35.34	34.7	35.38	34.6	35.42	34.6	35.46	34.5	35.50	34.7	35.54	34.3	35.58	34.7	35.62	34.2	35.66	34.2	35.68	34.3	35.73	34.3	35.77	34.5	35.81	34.4	35.85	34.2	35.89	34.2	35.93	34.1	35.97	34.0	36.01	34.1	36.05	34.2	36.08	34.3	36.12	34.4	36.16	34.3	36.20	34.4	36.24	34.5	36.28	34.6	36.32	34.5	36.36	34.6	36.40	34.6	36.44	34.8	36.48	34.9	36.51	34.9	36.55	35.0	36.59	35.0	36.63	35.0	36.67	35.0	36.71	35.4	36.75	35.4	36.79	35.4	36.83	35.6	36.87	35.6	36.91	35.8	36.94	35.8	36.98	35.0	37.02	35.2	37.06	35.3	37.10



DESIGNED BY: C. Hakari  
 DRAWN BY: D. Stevens

STATE OF ALASKA  
 DEPARTMENT OF TRANSPORTATION  
 & PUBLIC FACILITIES  
 STATEWIDE DESIGN & ENGINEERING  
 SERVICES DIVISION

**PLAN AND PROFILE**


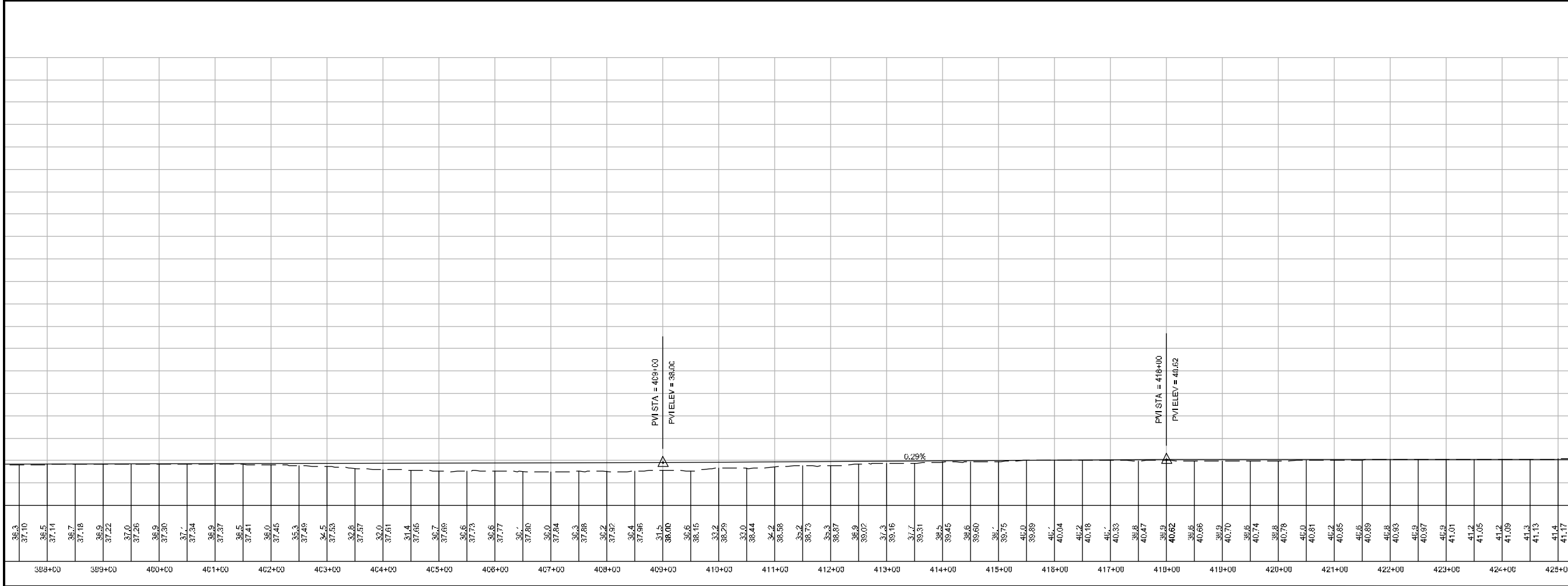
PROJECT DESIGNATION NUMBER	
STATE	YEAR
SHEET NUMBER	TOTAL SHEETS
7	40





PATH:  
 C:\SHNS\_HMY\_1-21\1DD\_PROJECT\SHNS\_LIDAR\_04\DWG\1  
 HereshMy\_3\_5\_16\_25.5.dwg  
 1.4, 1:30M 4/25/2023 AM  
 IAE: PLANE

ADDENDUM NUMBER		
ATTACHMENT NUMBER		
RECORD OF REVISIONS		
No.	DATE	DESCRIPTION



DESIGNED BY: C. Hakari  
 DRAWN BY: D. Stevens  
 STATE OF ALASKA  
 DEPARTMENT OF TRANSPORTATION  
 & PUBLIC FACILITIES  
 STATEWIDE DESIGN & ENGINEERING  
 SERVICES DIVISION


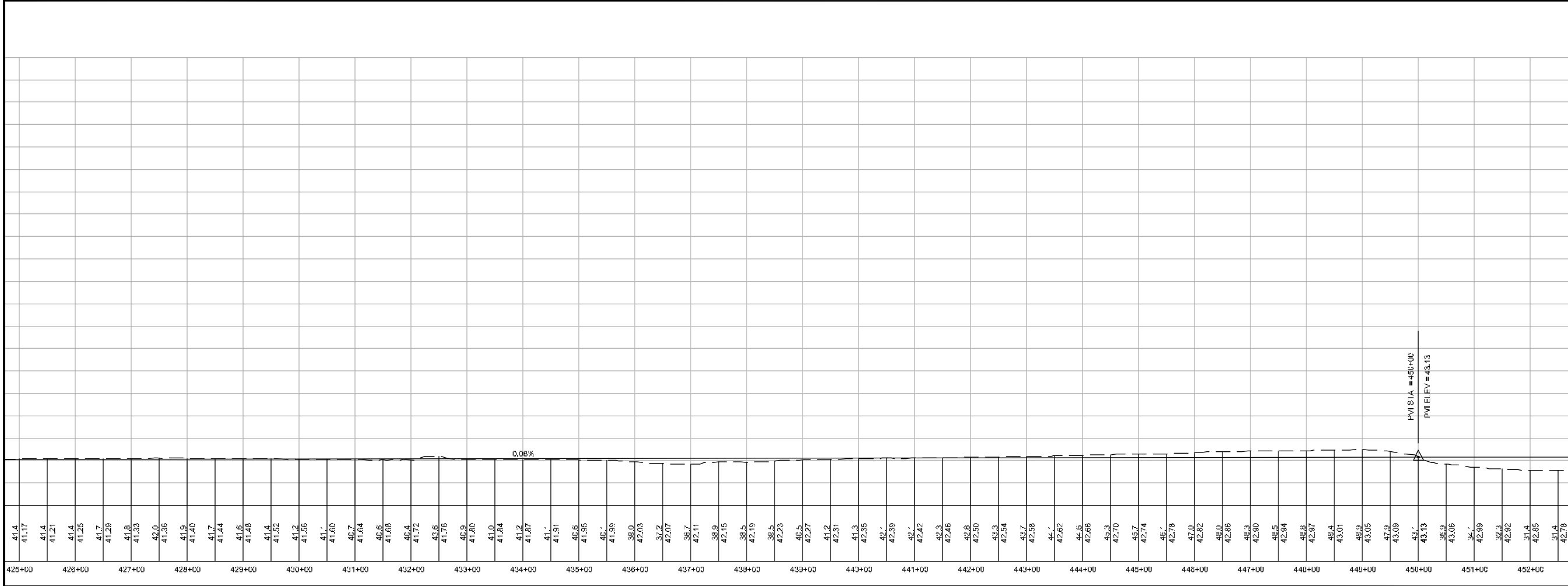
**PLAN AND PROFILE**

PROJECT DESIGNATION NUMBER	
STATE	YEAR
SHEET NUMBER	TOTAL SHEETS
8	40



PATH:  
 C:\SHNS\_HMY\_1-21\LD\PROJECT\HNS\_LIDAR\_04\DWG\HnsHwy\_3\_5\_10\_25.dwg  
 1.0, 10/16/2010 8:23AM  
 IAE: PLANE

ADDENDUM NUMBER		
ATTACHMENT NUMBER		
RECORD OF REVISIONS		
No.	DATE	DESCRIPTION

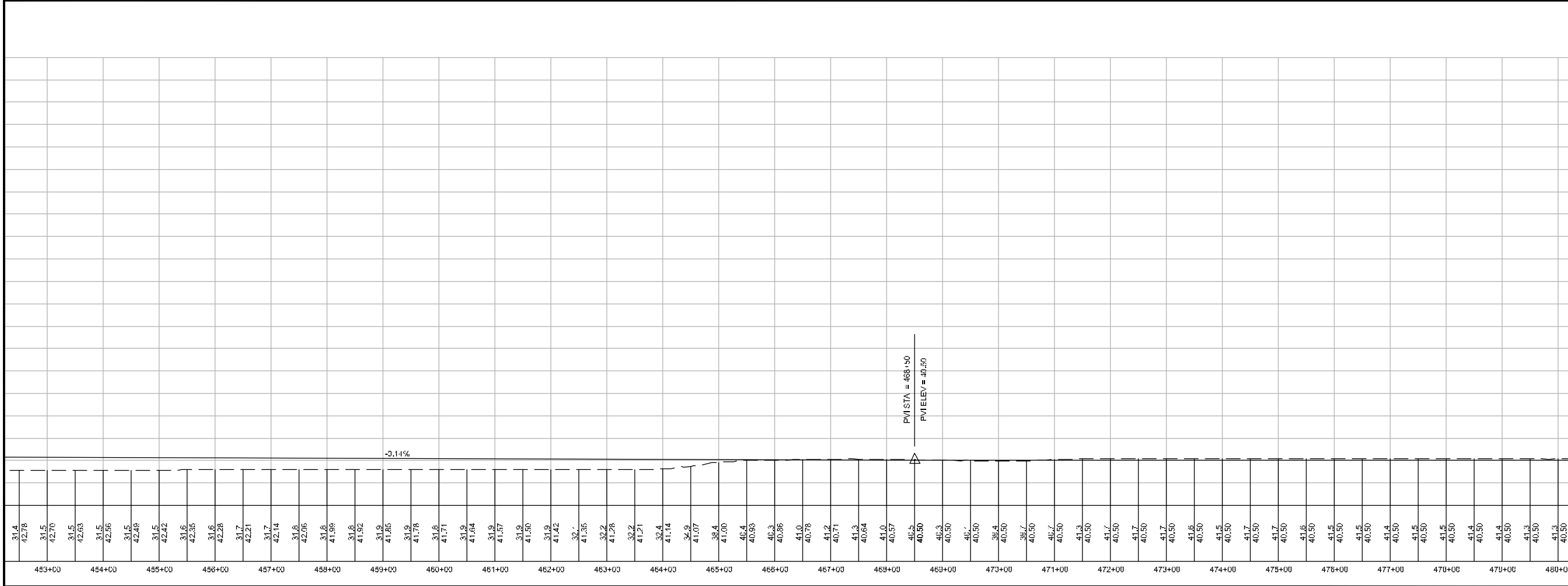


DESIGNED BY: C. Hakari  
 DRAWN BY: D. Stevens  
 STATE OF ALASKA  
 DEPARTMENT OF TRANSPORTATION  
 & PUBLIC FACILITIES  
 STATEWIDE DESIGN & ENGINEERING  
 SERVICES DIVISION

**PLAN AND PROFILE**

PROJECT DESIGNATION NUMBER	
STATE	YEAR
SHEET NUMBER	TOTAL SHEETS
9	40





PATH:  
 C:\SHHS\_HMY\_142\1\DD\_PROJECT\SHHS\_LIDAR\_04\DWG\1  
 HershMy\_3\_5\_23.dwg  
 1:48, 1:36:45:03:23AM  
 IAE:PLAN0

ADDENDUM NUMBER  
 ATTACHMENT NUMBER  
 RECORD OF REVISIONS  

No.	DATE	DESCRIPTION

DESIGNED BY: C. Hakari  
 DRAWN BY: D. Stevens


STATE OF ALASKA  
 DEPARTMENT OF TRANSPORTATION  
 & PUBLIC FACILITIES  
 STATEWIDE DESIGN & ENGINEERING  
 SERVICES DIVISION

**PLAN AND PROFILE**

PROJECT DESIGNATION NUMBER

STATE	YEAR

SHEET NUMBER	TOTAL SHEETS
10	40



Station	Profile
480+00	41.3
481+00	41.3
482+00	41.2
483+00	41.1
484+00	40.6
485+00	40.5
486+00	40.5
487+00	40.5
488+00	41.3
489+00	41.5
490+00	41.4
491+00	40.9
492+00	40.8
493+00	40.9
494+00	40.9
495+00	40.7
496+00	40.9
497+00	41.0
498+00	41.3
499+00	41.4
500+00	41.5
501+00	41.6
502+00	41.6
503+00	41.3
504+00	40.8
505+00	39.9
506+00	39.9
507+00	39.8
508+00	39.5
509+00	39.2
510+00	39.2
511+00	37.8
512+00	37.8
513+00	37.6
514+00	38.5
515+00	40.5
516+00	40.5
517+00	40.5
518+00	39.3
519+00	40.5
520+00	40.5
521+00	40.5
522+00	40.5
523+00	38.4
524+00	40.5
525+00	38.4
526+00	38.2
527+00	40.5
528+00	39.5
529+00	40.5
530+00	40.5
531+00	40.5
532+00	40.5
533+00	40.5
534+00	40.5
535+00	40.5
536+00	40.5
537+00	40.5
538+00	40.5
539+00	40.5
540+00	40.5
541+00	40.5
542+00	40.5
543+00	40.5
544+00	40.5
545+00	40.5
546+00	40.5
547+00	40.5
548+00	40.5
549+00	40.5
550+00	40.5
551+00	40.5
552+00	40.5
553+00	40.5
554+00	40.5
555+00	40.5
556+00	40.5
557+00	40.5
558+00	40.5
559+00	40.5
560+00	40.5
561+00	40.5
562+00	40.5
563+00	40.5
564+00	40.5
565+00	40.5
566+00	40.5
567+00	40.5
568+00	40.5
569+00	40.5
570+00	40.5
571+00	40.5
572+00	40.5
573+00	40.5
574+00	40.5
575+00	40.5
576+00	40.5
577+00	40.5
578+00	40.5
579+00	40.5
580+00	40.5

PATH:  
 C:\HNS\_HMY\_142\ADD\_PROJECT\HNS\_LIDAR\_GADWG\HnsHwy\_3\_5\_b\_25.5.dwg  
 1:48, 1/25/2010 10:23:38 AM  
 IAE:PLAN

ADDENDUM NUMBER		
ATTACHMENT NUMBER		
RECORD OF REVISIONS		
No.	DATE	DESCRIPTION

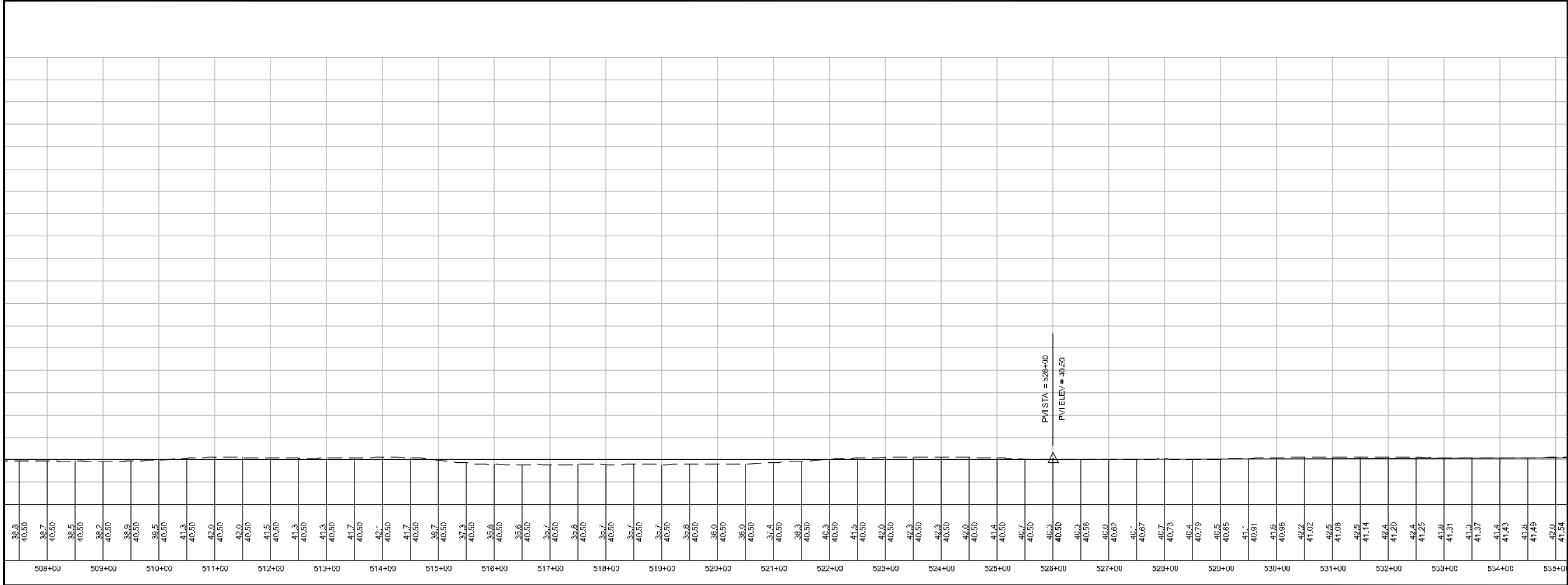

DESIGNED BY: C. Hakari  
 DRAWN BY: D. Stevens

STATE OF ALASKA  
 DEPARTMENT OF TRANSPORTATION  
 & PUBLIC FACILITIES  
 STATEWIDE DESIGN & ENGINEERING  
 SERVICES DIVISION

### PLAN AND PROFILE

PROJECT DESIGNATION NUMBER	
STATE	YEAR
SHEET NUMBER	TOTAL SHEETS
11	40





PATH:  
 C:\SHHS\_HMY\_1-21\1DD\_PROJECT\SHHS\_LIDAR\_G1DW2\HeresHwy\_3.5\_to\_25.5.dwg  
 1.8.13 10:55:03 AM  
 IAE: PLAN 2

ADDENDUM NUMBER		
ATTACHMENT NUMBER		
RECORD OF REVISIONS		
No.	DATE	DESCRIPTION

DESIGNED BY: C. Hakari

DRAWN BY: D. Stevens

STATE OF ALASKA  
 DEPARTMENT OF TRANSPORTATION  
 & PUBLIC FACILITIES  
 STATEWIDE DESIGN & ENGINEERING  
 SERVICES DIVISION

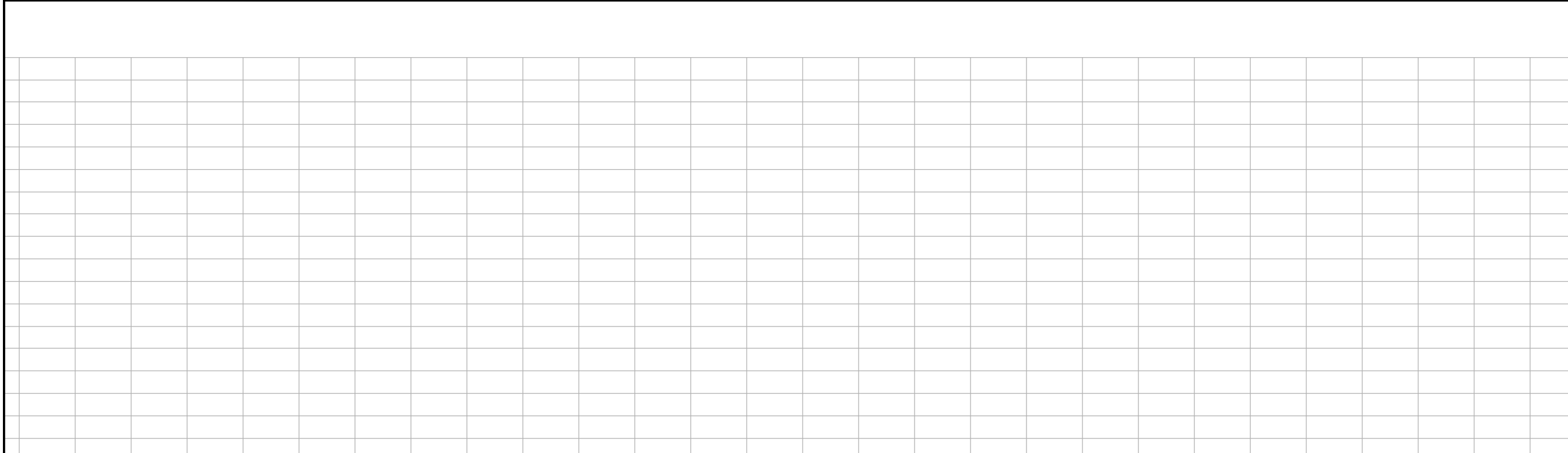
**PLAN AND PROFILE**

PROJECT DESIGNATION NUMBER	
STATE	YEAR
SHEET NUMBER	TOTAL SHEETS
12	40




PATH:  
 C:\SHNS\_HMY\_142\1\DD\_PROJECT\SHNS\_LIDAR\_04\DWG\1  
 HereshMy\_3\_5\_10\_25.5.dwg  
 1.0, 10/16/2013 11:11 AM  
 IAE:PLAN 3

ADDENDUM NUMBER		
ATTACHMENT NUMBER		
RECORD OF REVISIONS		
No.	DATE	DESCRIPTION



42.0	41.51	42.6	41.60	42.9	41.66	42.6	41.72	42.4	41.78	42.5	41.84	42.7	41.88	42.8	41.86	42.01	42.5	42.07	42.6	42.13	42.7	42.18	42.8	42.24	42.7	42.30	42.8	42.36	42.8	42.42	42.7	42.47	42.8	42.53	42.8	42.59	42.8	42.65	42.8	42.71	42.8	42.76	42.8	42.82	42.8	42.88	42.8	42.94	42.8	43.00	42.8	43.06	42.8	43.11	42.8	43.17	42.8	43.23	42.8	43.29	42.8	43.34	42.8	43.40	42.8	43.46	42.8	43.52	42.8	43.58	42.8	43.63	42.8	43.69	42.8	43.75	42.8	43.81	42.8	43.87	42.8	43.93	42.8	43.98	42.8	44.04	42.8	44.10	42.8	44.16	42.8	44.22	42.8	44.27	42.8	44.33	42.8	44.39	42.8	44.45	42.8	44.51	42.8	44.56	42.8	44.62	42.8	44.68	42.8	44.74	42.8
535+00	536+00	537+00	538+00	539+00	540+00	541+00	542+00	543+00	544+00	545+00	546+00	547+00	548+00	549+00	550+00	551+00	552+00	553+00	554+00	555+00	556+00	557+00	558+00	559+00	560+00	561+00	562+00	563+00	564+00	565+00	566+00	567+00	568+00	569+00	570+00	571+00	572+00	573+00	574+00	575+00	576+00	577+00	578+00	579+00	580+00	581+00	582+00	583+00	584+00	585+00	586+00	587+00	588+00	589+00	590+00	591+00	592+00	593+00	594+00	595+00	596+00	597+00	598+00	599+00	600+00																																														



DESIGNED BY: C. Hakari  
 DRAWN BY: D. Stevens

STATE OF ALASKA  
 DEPARTMENT OF TRANSPORTATION  
 & PUBLIC FACILITIES  
 STATEWIDE DESIGN & ENGINEERING  
 SERVICES DIVISION

**PLAN AND PROFILE**


PROJECT DESIGNATION NUMBER	
STATE	YEAR
SHEET NUMBER	TOTAL SHEETS
13	40





PATH:  
 C:\HNS\_HMY\_142\14DD\PROJECT\HNS\_LIDAR\_G1DW2\HnsHwy\_3\_5\_to\_23.5.dwg  
 1.4. 9/26/2008 2:11AM  
 IAE:PLAN 1

ADDENDUM NUMBER		
ATTACHMENT NUMBER		
RECORD OF REVISIONS		
No.	DATE	DESCRIPTION



DESIGNED BY: C. Hakari  
 DRAWN BY: D. Stevens


STATE OF ALASKA  
 DEPARTMENT OF TRANSPORTATION  
 & PUBLIC FACILITIES  
 STATEWIDE DESIGN & ENGINEERING  
 SERVICES DIVISION

**PLAN AND PROFILE**

PROJECT DESIGNATION NUMBER


44.3	44.71	44.6	44.80	44.6	44.85	44.7	44.91	44.5	44.97	44.4	45.03	44.4	45.09	44.3	45.14	44.6	45.20	44.9	45.26	45.3	45.32	45.2	45.38	45.3	45.43	45.5	45.49	45.4	45.55	45.6	45.61	45.6	45.67	45.3	45.72	45.	45.78	44.2	45.84	43.7	45.90	43.4	45.96	44.0	46.02	43.9	46.07	44.9	46.13	44.	46.19	43.8	46.25	43.9	46.31	44.7	46.36	43.3	46.42	43.7	46.48	43.7	46.54	43.9	46.60	43.8	46.66	43.6	46.71	43.7	46.77	43.0	46.83	43.	46.89	43.0	46.94	42.9	47.00	43.3	47.06	43.5	47.12	43.4	47.18	43.5	47.23	43.0	47.29	43.0	47.35	43.	47.41	43.7	47.47	43.0	47.52	43.2	47.58	43.2	47.64	43.5	47.70	43.4	47.76	43.3	47.81	43.3	47.87	43.7	47.93
563+00	564+00	565+00	566+00	567+00	568+00	569+00	570+00	571+00	572+00	573+00	574+00	575+00	576+00	577+00	578+00	579+00	580+00	581+00	582+00	583+00	584+00	585+00	586+00	587+00	588+00	589+00	590+00																																																																																				

STATE	YEAR
SHEET NUMBER	TOTAL SHEETS
14	40



PATH:  
 C:\SHNS\_HMY\_142\14DD\_PROJECT\SHNS\_LIDAR\_04\DWG\1  
 HereshMy\_3\_5\_23.dwg  
 1.4. 10/16/2023 11AM  
 IAE:PLAN'S

ADDENDUM NUMBER		
ATTACHMENT NUMBER		
RECORD OF REVISIONS		
No.	DATE	DESCRIPTION



47.93	47.93	47.98	47.98	48.05	48.11	48.16	48.22	48.26	48.34	48.40	48.45	48.51	48.57	48.63	48.68	48.74	48.80	48.86	48.92	48.98	49.03	49.08	49.14	49.19	49.25	49.30	49.35	49.40	49.46	49.51	49.56	49.61	49.67	49.72	49.77	49.82	49.87	49.92	49.97	50.02	50.07	50.12	50.17	50.22	50.27	50.32	50.37	50.42	50.47	50.52	50.57	50.62	50.67	50.72	50.77	50.82	50.87	50.92	50.97	51.02	51.07	51.12
590+00	591+00	592+00	593+00	594+00	595+00	596+00	597+00	598+00	599+00	600+00	601+00	602+00	603+00	604+00	605+00	606+00	607+00	608+00	609+00	610+00	611+00	612+00	613+00	614+00	615+00	616+00	617+00	618+00	619+00	620+00	621+00	622+00	623+00	624+00	625+00	626+00	627+00	628+00	629+00	630+00	631+00	632+00	633+00	634+00	635+00	636+00	637+00	638+00	639+00	640+00	641+00	642+00	643+00	644+00	645+00	646+00	647+00	648+00	649+00	650+00		

DESIGNED BY: C. Hakari  
 DRAWN BY: D. Stevens

STATE OF ALASKA  
 DEPARTMENT OF TRANSPORTATION  
 & PUBLIC FACILITIES  
 STATEWIDE DESIGN & ENGINEERING  
 SERVICES DIVISION

PLAN AND PROFILE

PROJECT DESIGNATION NUMBER

STATE	YEAR


SHEET NUMBER	TOTAL SHEETS
15	40





PATH:  
 C:\SHNS\_HMY\_142\1\DD\_PROJECT\SHNS\_LIDAR\_04\DWG\1  
 HereshMy\_3\_5\_16\_25.5.dwg  
 1:16, 10/16/2016 08:28AM  
 IAE:PLAN 6

ADDENDUM NUMBER		
ATTACHMENT NUMBER		
RECORD OF REVISIONS		
No.	DATE	DESCRIPTION



50.1	51.12	50.4	51.18	50.7	51.24	50.9	51.30	50.8	51.36	50.9	51.41	50.7	51.47	50.7	51.53	50.7	51.59	50.7	51.65	50.8	51.70	50.8	51.76	50.8	51.82	51.1	51.88	51.2	51.94	51.2	51.99	51.2	52.05	51.3	52.11	51.2	52.17	51.2	52.23	51.2	52.28	51.2	52.34	51.2	52.40	51.5	52.46	51.4	52.52	51.4	52.58	51.4	52.63	51.4	52.69	51.4	52.75	51.5	52.81	51.6	52.87	51.6	52.92	51.4	52.98	51.1	53.04	51.1	53.10	51.2	53.16	51.5	53.21	52.0	53.27	52.4	53.33	52.5	53.39	52.1	53.45	52.4	53.50	52.5	53.56	52.7	53.62	52.5	53.68	52.4	53.74	52.5	53.79	52.5	53.85	52.6	53.91	52.8	53.97	52.7	54.03	52.7	54.09	52.2	54.14	52.7	54.20	52.8	54.26	52.8	54.32
618+00	619+00	620+00	621+00	622+00	623+00	624+00	625+00	626+00	627+00	628+00	629+00	630+00	631+00	632+00	633+00	634+00	635+00	636+00	637+00	638+00	639+00	640+00	641+00	642+00	643+00	644+00	645+00																																																																																				

DESIGNED BY: C. Hakari

DRAWN BY: D. Stevens

STATE OF ALASKA  
 DEPARTMENT OF TRANSPORTATION  
 & PUBLIC FACILITIES  
 STATEWIDE DESIGN & ENGINEERING  
 SERVICES DIVISION

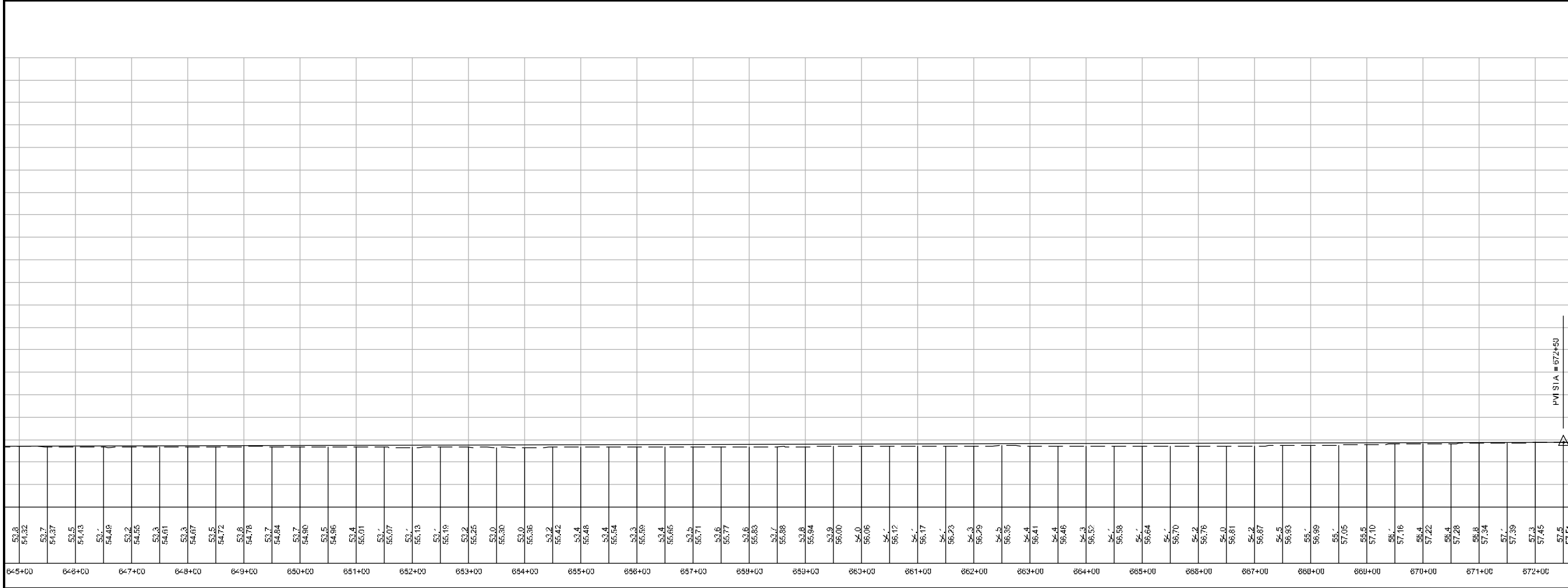
**PLAN AND PROFILE**

PROJECT DESIGNATION NUMBER	
STATE	YEAR
SHEET NUMBER	TOTAL SHEETS
16	40



PATH:  
 C:\SHNS\_HMY\_142\1\DD\PROJECT\SHNS\_LIDAR\_04\DWG\1  
 HershMy\_3\_5\_10\_25.5.dwg  
 1.4, 7:36:53 AM  
 IAE: PLAN 7

ADDENDUM NUMBER		
ATTACHMENT NUMBER		
RECORD OF REVISIONS		
No.	DATE	DESCRIPTION




DESIGNED BY: C. Hakari  
 DRAWN BY: D. Stevens

STATE OF ALASKA  
 DEPARTMENT OF TRANSPORTATION  
 & PUBLIC FACILITIES  
 STATEWIDE DESIGN & ENGINEERING  
 SERVICES DIVISION

**PLAN AND PROFILE**

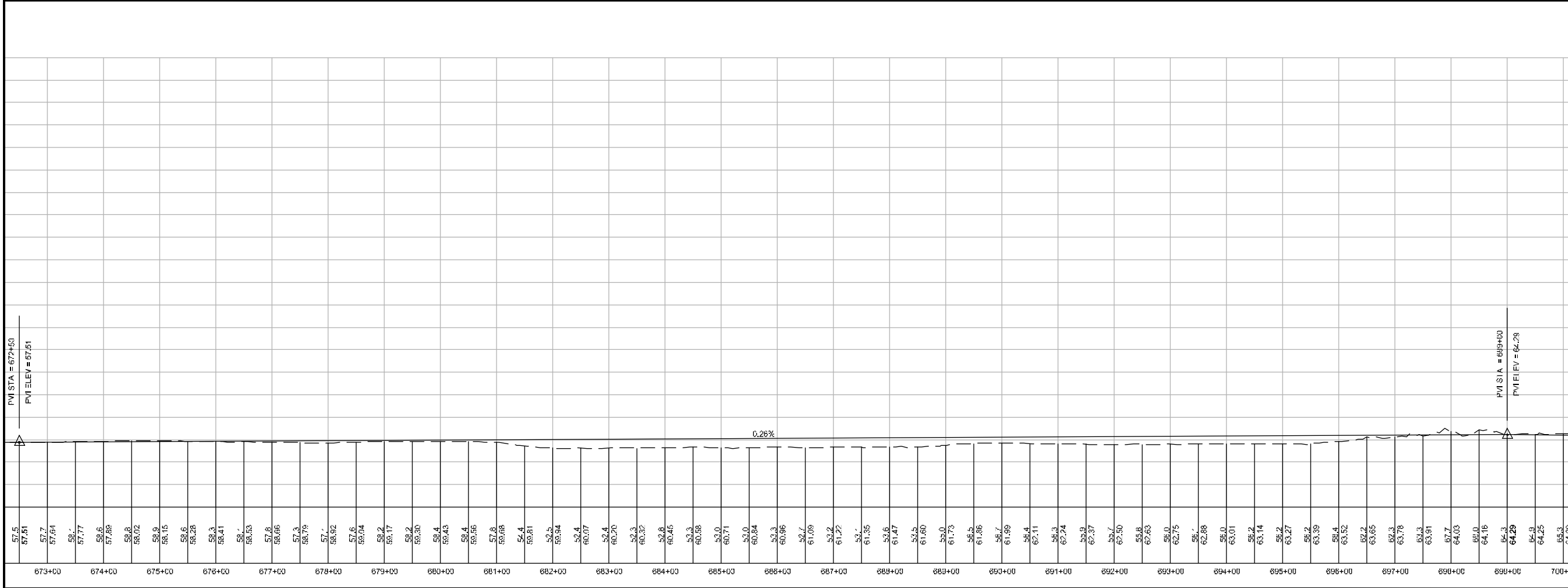
PROJECT DESIGNATION NUMBER	
STATE	YEAR
SHEET NUMBER	TOTAL SHEETS
17	40





PATH:  
 C:\HNS\_HMY\_142\142\PROJECT\HNS\_LIDAR\_04\DWG\HnsHmy\_3\_5\_10\_25\_5.dwg  
 1:4, 10/16/2010 8:25:55 AM  
 IAE:PLAN'S

ADDENDUM NUMBER		
ATTACHMENT NUMBER		
RECORD OF REVISIONS		
No.	DATE	DESCRIPTION



DESIGNED BY: C. Hakari

DRAWN BY: D. Stevens

STATE OF ALASKA  
 DEPARTMENT OF TRANSPORTATION  
 & PUBLIC FACILITIES  
 STATEWIDE DESIGN & ENGINEERING  
 SERVICES DIVISION

**PLAN AND PROFILE**

PROJECT DESIGNATION NUMBER


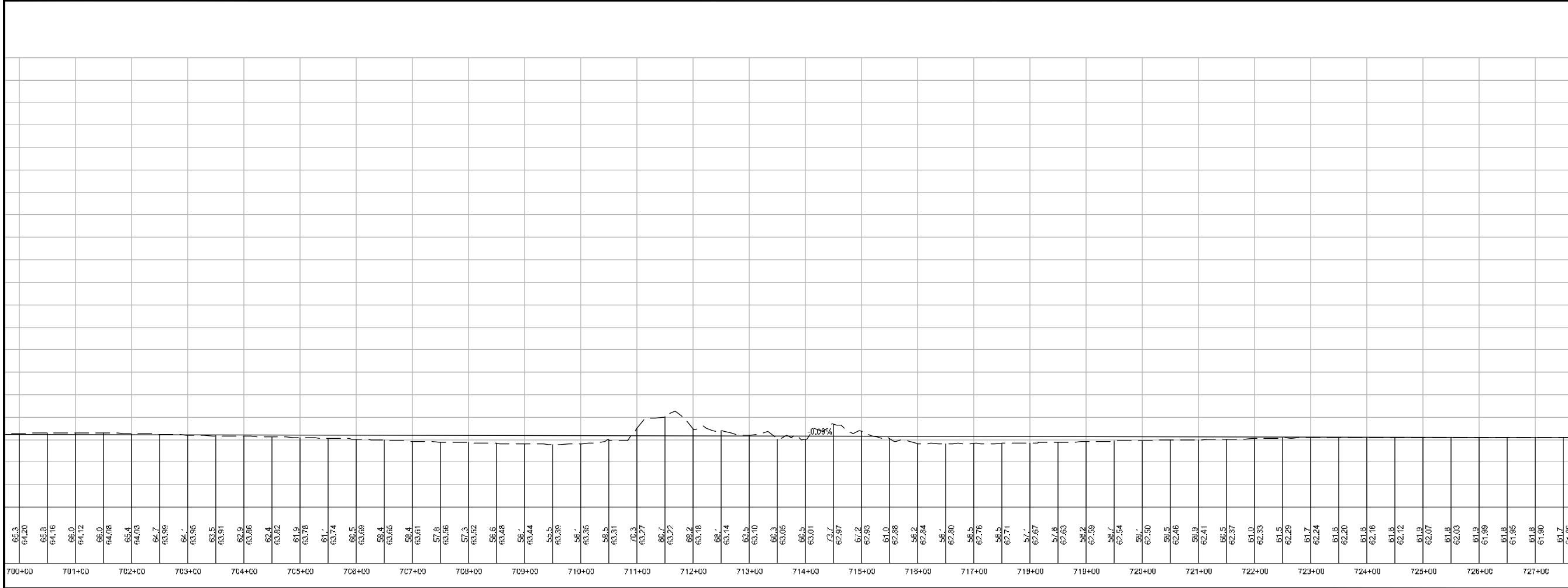
STATE	YEAR

SHEET NUMBER	TOTAL SHEETS
18	40



PATH:  
 C:\SHNS\_HMY\_142\1\DD\_PROJECT\SHNS\_LIDAR\_04\DWG\1  
 HeresMy\_3\_5\_16\_25.5.dwg  
 1:48, 7/26/2016 8:28:58 AM  
 IAE: PLAN 9

ADDENDUM NUMBER		
ATTACHMENT NUMBER		
RECORD OF REVISIONS		
No.	DATE	DESCRIPTION



DESIGNED BY: C. Hakari  
 DRAWN BY: D. Stevens

STATE OF ALASKA  
 DEPARTMENT OF TRANSPORTATION  
 & PUBLIC FACILITIES  
 STATEWIDE DESIGN & ENGINEERING  
 SERVICES DIVISION

**PLAN AND PROFILE**

PROJECT DESIGNATION NUMBER


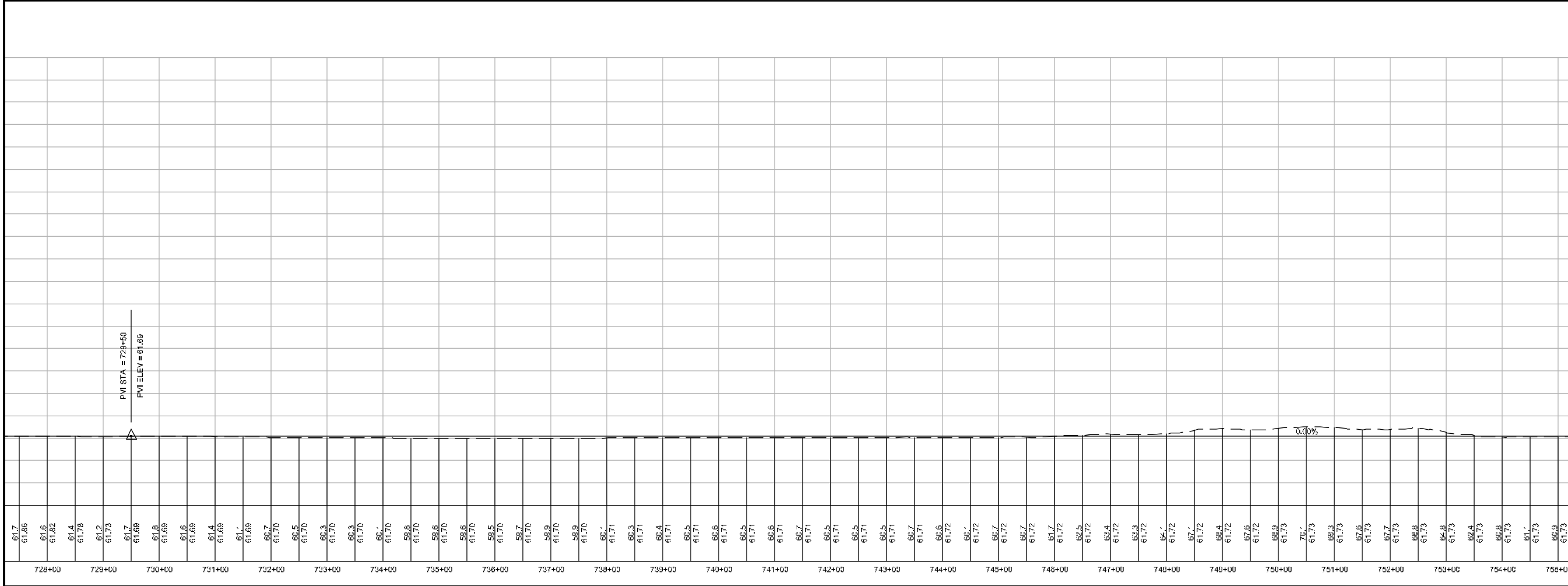
STATE	YEAR
SHEET NUMBER	TOTAL SHEETS
19	40





PATH:  
 C:\HNS\_HMY\_142\1\DD\_PROJECT\HNS\_LIDAR\_G4\DWG\HnsHwy\_3\_5\_25.5.dwg  
 1.4. 7/31/2016 10:03:26AM  
 IAE: PLAN25

ADDENDUM NUMBER		
ATTACHMENT NUMBER		
RECORD OF REVISIONS		
No.	DATE	DESCRIPTION



DESIGNED BY: C. Hakari  
 DRAWN BY: D. Stevens  
 STATE OF ALASKA  
 DEPARTMENT OF TRANSPORTATION  
 & PUBLIC FACILITIES  
 STATEWIDE DESIGN & ENGINEERING  
 SERVICES DIVISION


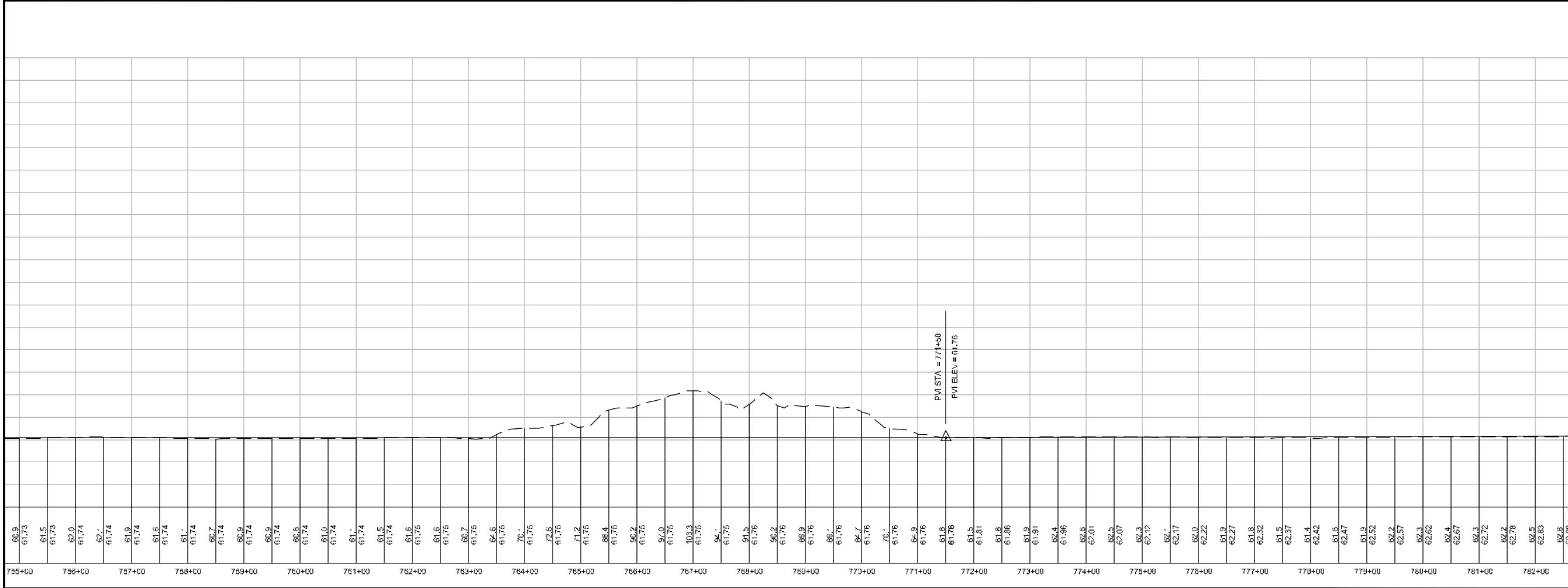
**PLAN AND PROFILE**

PROJECT DESIGNATION NUMBER	
STATE	YEAR
SHEET NUMBER	TOTAL SHEETS
20	40



PATH: C:\SHNS\_HMY\_142\1\DD\_PROJECT\SHNS\_LIDAR\_04\DWG\HeresHwy\_3\_5\_10\_25\_5.dwg  
 1.4, 7/26/2016 8:26AM  
 IAE: PLANT

ADDENDUM NUMBER		
ATTACHMENT NUMBER		
RECORD OF REVISIONS		
No.	DATE	DESCRIPTION



STATE OF ALASKA  
 DEPARTMENT OF TRANSPORTATION  
 & PUBLIC FACILITIES  
 STATEWIDE DESIGN & ENGINEERING  
 SERVICES DIVISION


PLAN AND PROFILE

PROJECT DESIGNATION NUMBER

STATE	YEAR

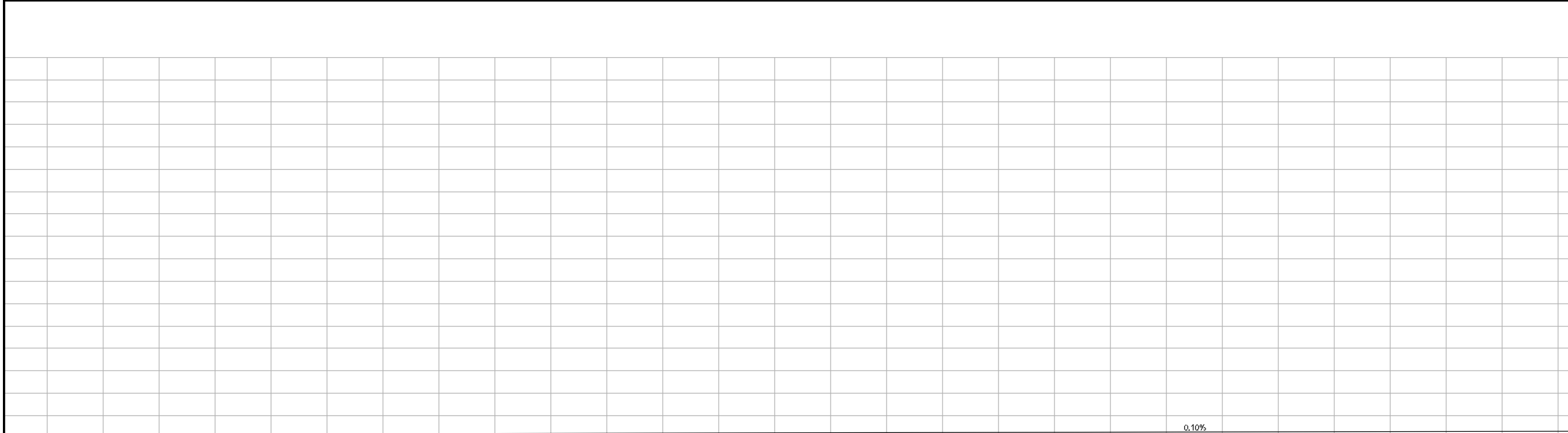
SHEET NUMBER	TOTAL SHEETS
21	40






PATH:  
 C:\SHNS\_HMY\_1-21\LDL\PROJECT\SHNS\_LIDAR\_04\DWG\1  
 HershMy\_3\_5\_16\_25.5.dwg  
 1:24, 1:30M 4/25/2016 8:26AM  
 IAE:PLAN22

ADDENDUM NUMBER		
ATTACHMENT NUMBER		
RECORD OF REVISIONS		
No.	DATE	DESCRIPTION



62.8	62.88	63.0	62.93	62.8	62.98	62.8	63.03	62.9	63.08	63.1	63.13	62.9	63.18	63.0	63.23	63.0	63.28	63.0	63.33	62.9	63.38	62.9	63.43	62.8	63.48	62.9	63.54	62.5	63.59	62.5	63.64	62.6	63.69	62.4	63.74	62.2	63.79	62.1	63.84	61.8	63.89	61.7	63.94	61.8	63.99	61.9	64.04	61.9	64.09	61.9	64.14	61.9	64.19	62.0	64.25	62.0	64.30	62.2	64.35	62.2	64.40	62.2	64.45	62.2	64.50	62.2	64.55	62.4	64.60	62.5	64.65	62.5	64.70	62.4	64.75	62.5	64.80	62.8	64.85	62.8	64.90	64.80	64.85	62.9	64.95	65.0	65.0	65.0	65.1	65.1	65.16	65.2	65.21	65.1	65.26	65.1	65.31	65.4	65.36	65.3	65.41	65.2	65.46	65.4	65.51	65.5	65.56	65.5	65.61	65.7	65.66
783+00	784+00	785+00	786+00	787+00	788+00	789+00	790+00	791+00	792+00	793+00	794+00	795+00	796+00	797+00	798+00	799+00	800+00	801+00	802+00	803+00	804+00	805+00	806+00	807+00	808+00	809+00	810+00																																																																																				

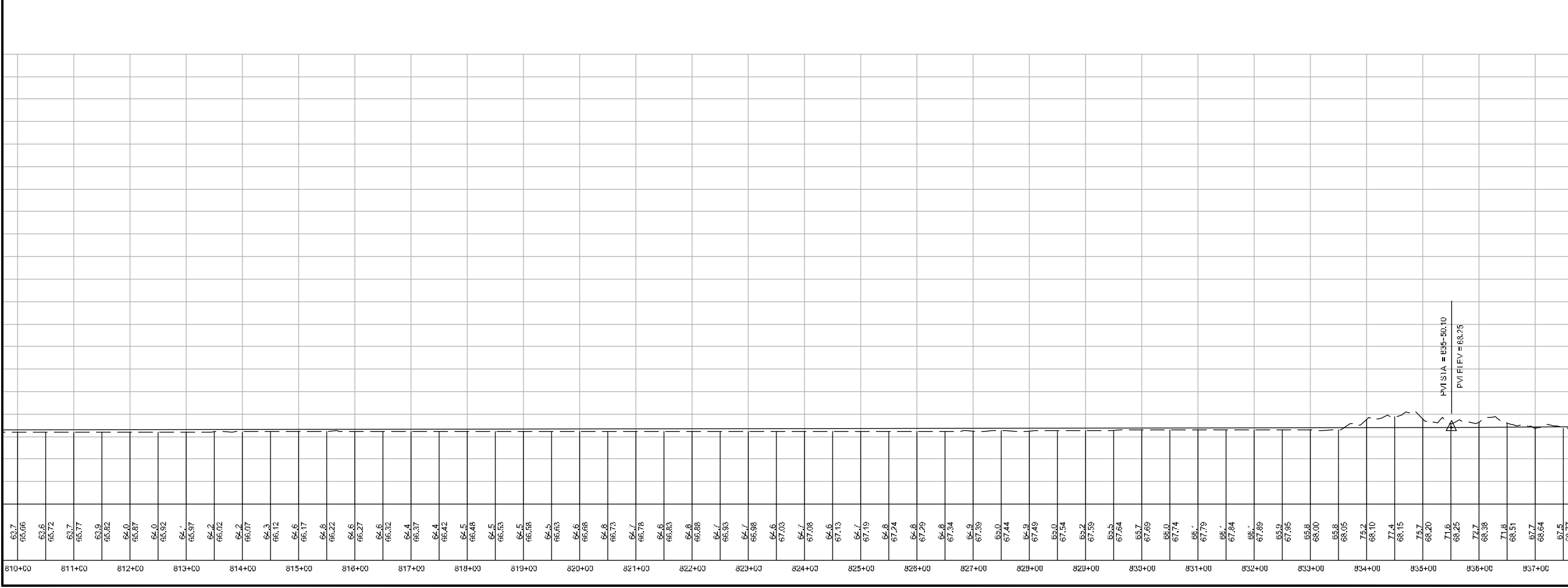


DESIGNED BY: C. Hakari  
 DRAWN BY: D. Stevens

STATE OF ALASKA  
 DEPARTMENT OF TRANSPORTATION  
 & PUBLIC FACILITIES  
 STATEWIDE DESIGN & ENGINEERING  
 SERVICES DIVISION

**PLAN AND PROFILE**

PROJECT DESIGNATION NUMBER	
STATE	YEAR
SHEET NUMBER	TOTAL SHEETS
22	40



DESIGNED BY: C. Hakari  
 DRAWN BY: D. Stevens

STATE OF ALASKA  
 DEPARTMENT OF TRANSPORTATION  
 & PUBLIC FACILITIES  
 STATEWIDE DESIGN & ENGINEERING  
 SERVICES DIVISION

PLAN AND PROFILE  
 PROJECT DESIGNATION NUMBER

STATE	YEAR

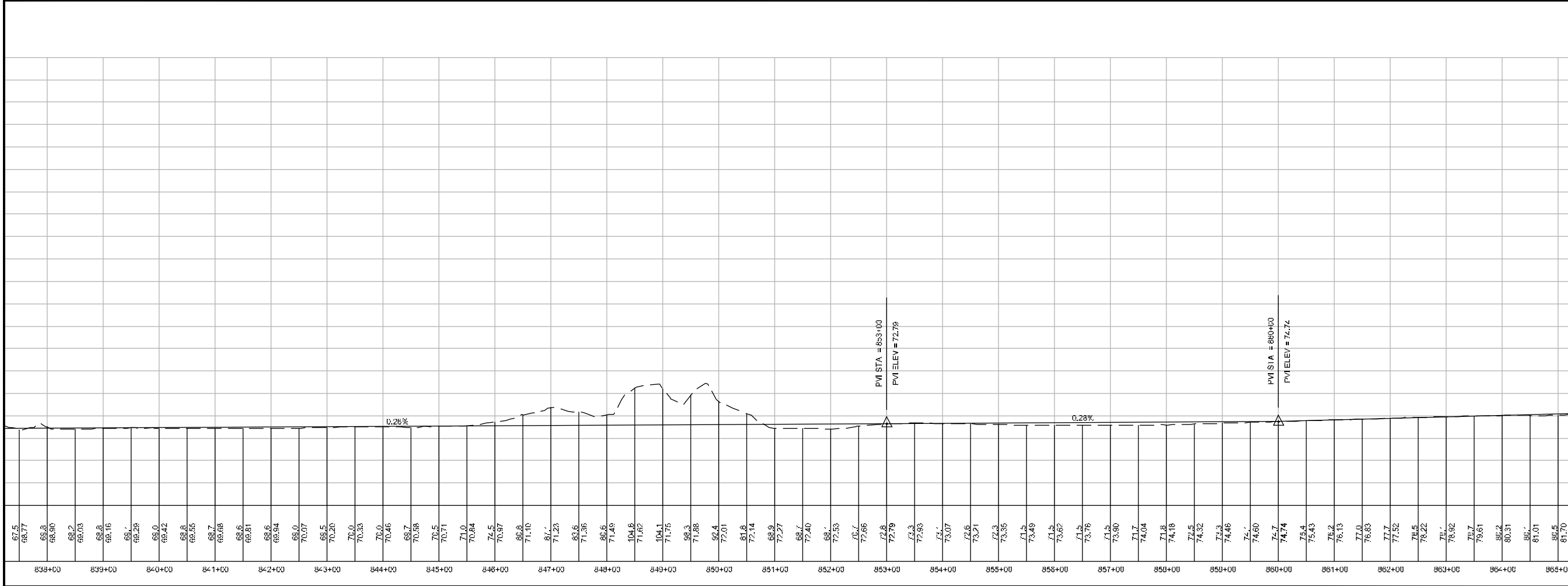
SHEET NUMBER	TOTAL SHEETS
23	40





PATH:  
 C:\HNS\_HMY\_1-21\LD\PROJECT\HNS\_LIDAR\_G1DW2\HnsHwy\_3\_5\_to\_25.5.dwg  
 1.4. 7/26/2016 10:08:37 AM  
 IAE:PLAN21

ADDENDUM NUMBER		
ATTACHMENT NUMBER		
RECORD OF REVISIONS		
No.	DATE	DESCRIPTION



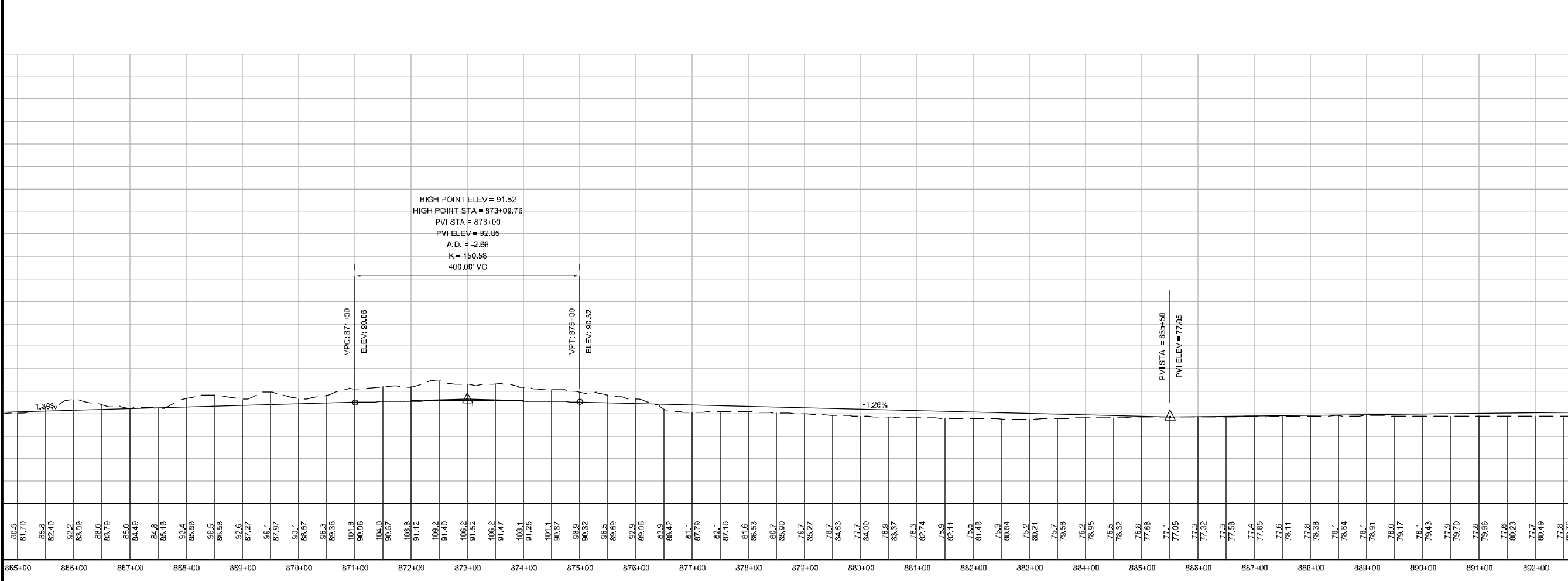
DESIGNED BY: C. Hakari  
 DRAWN BY: D. Stevens

STATE OF ALASKA  
 DEPARTMENT OF TRANSPORTATION  
 & PUBLIC FACILITIES  
 STATEWIDE DESIGN & ENGINEERING  
 SERVICES DIVISION

**PLAN AND PROFILE**

PROJECT DESIGNATION NUMBER	
STATE	YEAR
SHEET NUMBER	TOTAL SHEETS
24	40

ADDENDUM NUMBER		
ATTACHMENT NUMBER		
RECORD OF REVISIONS		
No.	DATE	DESCRIPTION



DESIGNED BY: C. Hakari  
 DRAWN BY: D. Stevens

STATE OF ALASKA  
 DEPARTMENT OF TRANSPORTATION  
 & PUBLIC FACILITIES  
 STATEWIDE DESIGN & ENGINEERING  
 SERVICES DIVISION

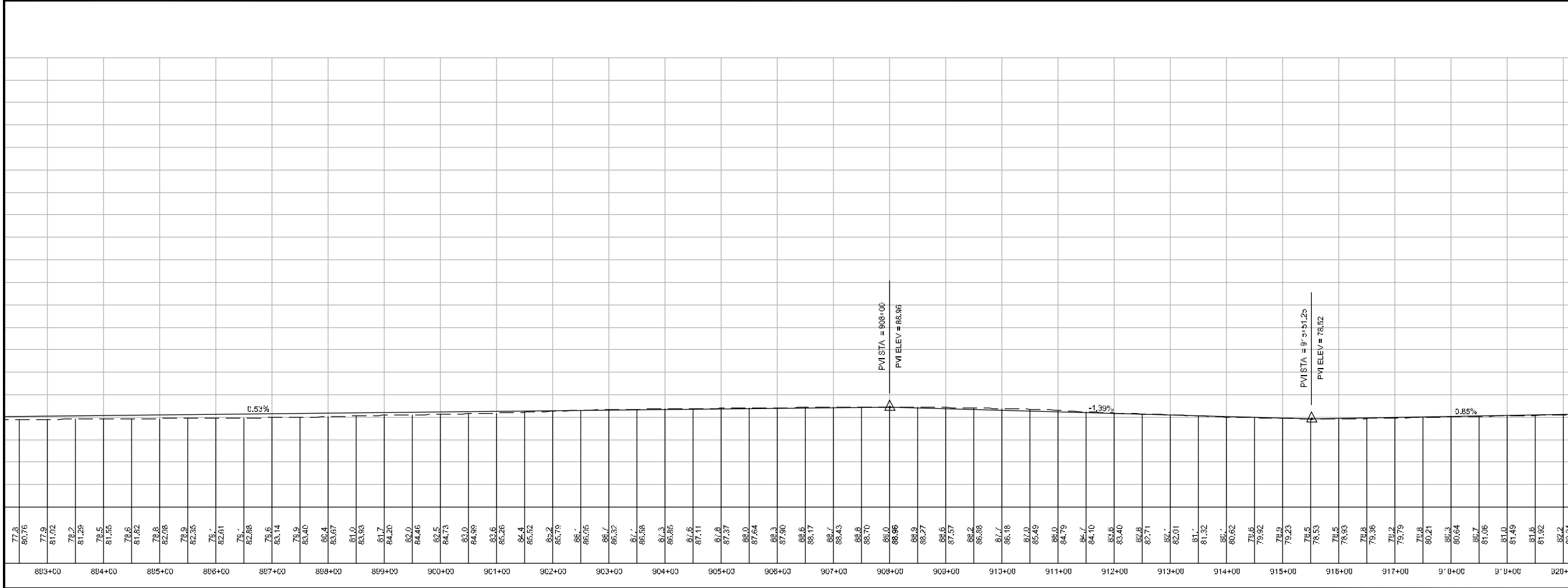
DESIGNED BY: C. Hakari	
DRAWN BY: D. Stevens	
STATE OF ALASKA DEPARTMENT OF TRANSPORTATION & PUBLIC FACILITIES STATEWIDE DESIGN & ENGINEERING SERVICES DIVISION	
PLAN AND PROFILE	
PROJECT DESIGNATION NUMBER	
STATE	YEAR
SHEET NUMBER	TOTAL SHEETS
25	40





PATH:  
 C:\SHS\_HMY\_142\LDD\PROJECT\HNS\_LIDAR\_G1DWG\HnsHwy\_3\_5\_to\_25.5.dwg  
 1:48, 7/31/2015 10:23:41 AM  
 IAE:PLAN25

ADDENDUM NUMBER		
ATTACHMENT NUMBER		
RECORD OF REVISIONS		
No.	DATE	DESCRIPTION



DESIGNED BY: C. Hakari  
 DRAWN BY: D. Stevens

STATE OF ALASKA  
 DEPARTMENT OF TRANSPORTATION  
 & PUBLIC FACILITIES  
 STATEWIDE DESIGN & ENGINEERING  
 SERVICES DIVISION

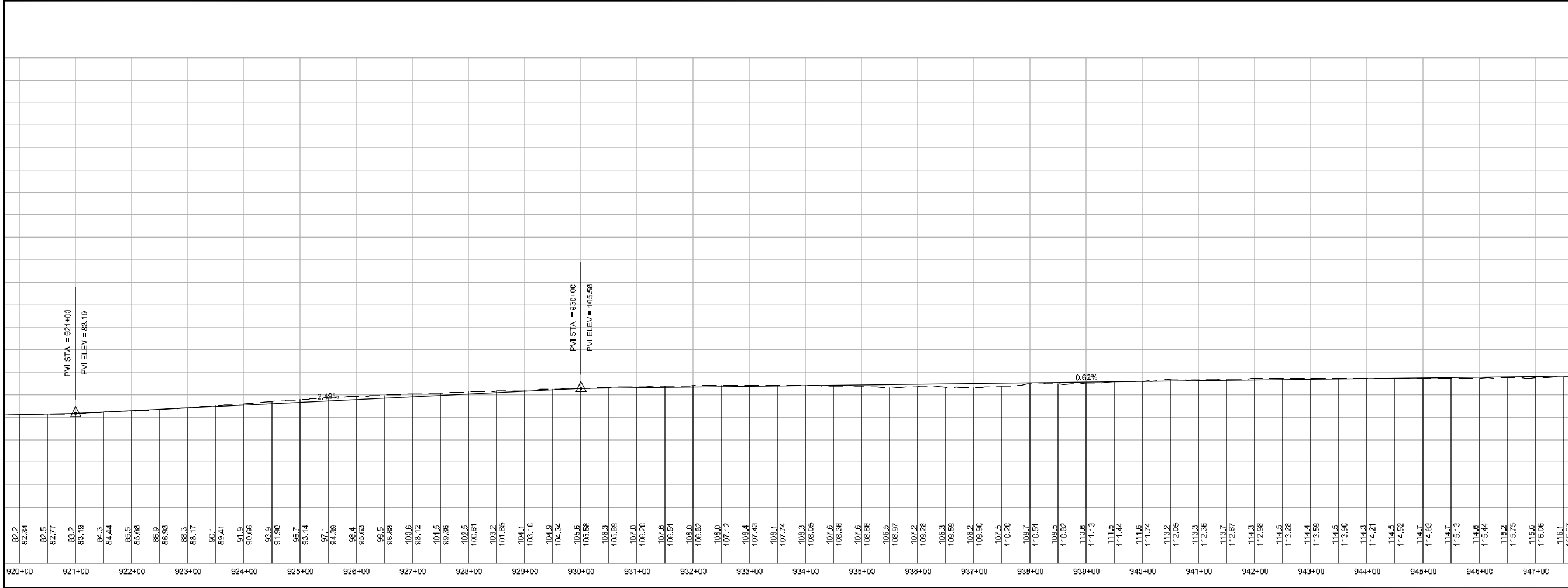
PLAN AND PROFILE  
 PROJECT DESIGNATION NUMBER

STATE	YEAR
SHEET NUMBER	TOTAL SHEETS
26	40



PATH:  
 C:\SHHS\_HMY\_142\1\DD\_PROJECT\HHS\_LIDAR\_04\DWG\1  
 HrsHwy\_3\_5\_b\_255.dwg  
 1:48, 1:30M 6/25/2025 AM  
 IAE:PLAN27

ADDENDUM NUMBER		
ATTACHMENT NUMBER		
RECORD OF REVISIONS		
No.	DATE	DESCRIPTION



DESIGNED BY: C. Hakari

DRAWN BY: D. Stevens

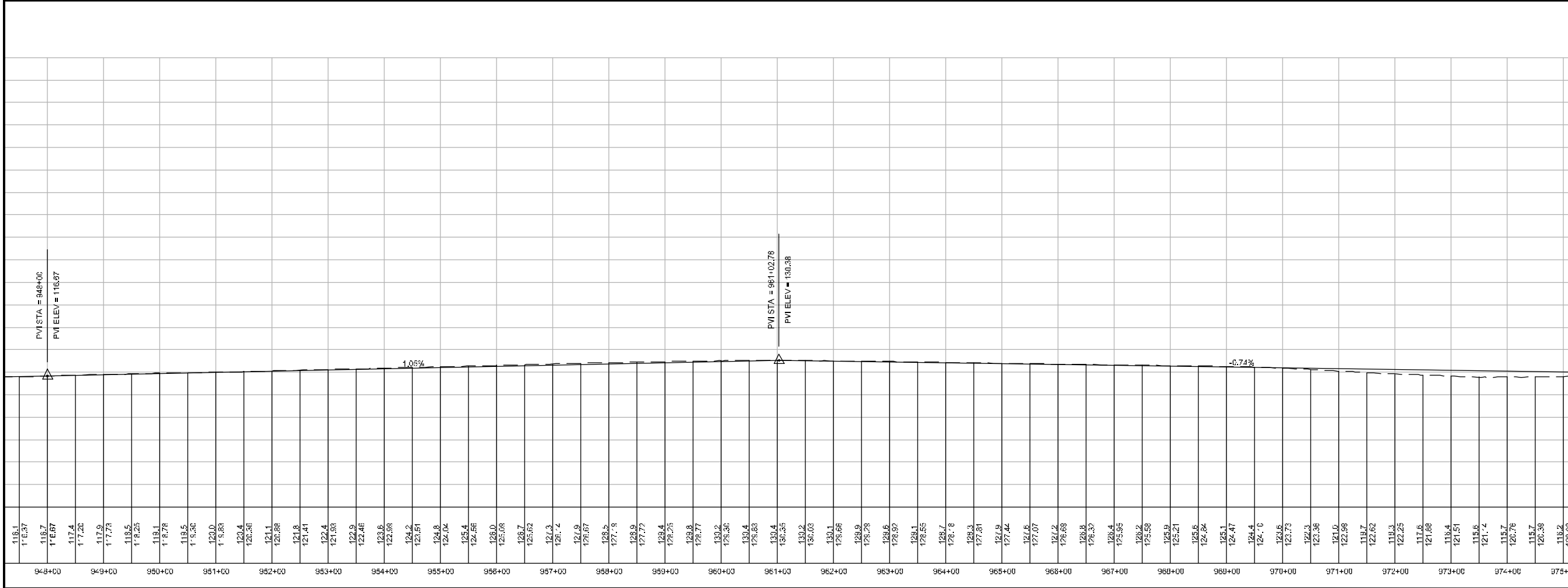

STATE OF ALASKA  
 DEPARTMENT OF TRANSPORTATION  
 & PUBLIC FACILITIES  
 STATEWIDE DESIGN & ENGINEERING  
 SERVICES DIVISION

PLAN AND PROFILE

PROJECT DESIGNATION NUMBER

STATE	YEAR
SHEET NUMBER	TOTAL SHEETS
27	40





PATH:  
 C:\SHNS\_HMY\_142\142\PROJECT\SHNS\_LIDAR\_04\DWG\1  
 HeresHwy\_3.5\_to\_23.5.dwg  
 1:48, 1:30M 6/25/2023 8AM  
 IAE: PLANS

ADDENDUM NUMBER		
ATTACHMENT NUMBER		
RECORD OF REVISIONS		
No.	DATE	DESCRIPTION

DESIGNED BY: C. Hakari  
 DRAWN BY: D. Stevens

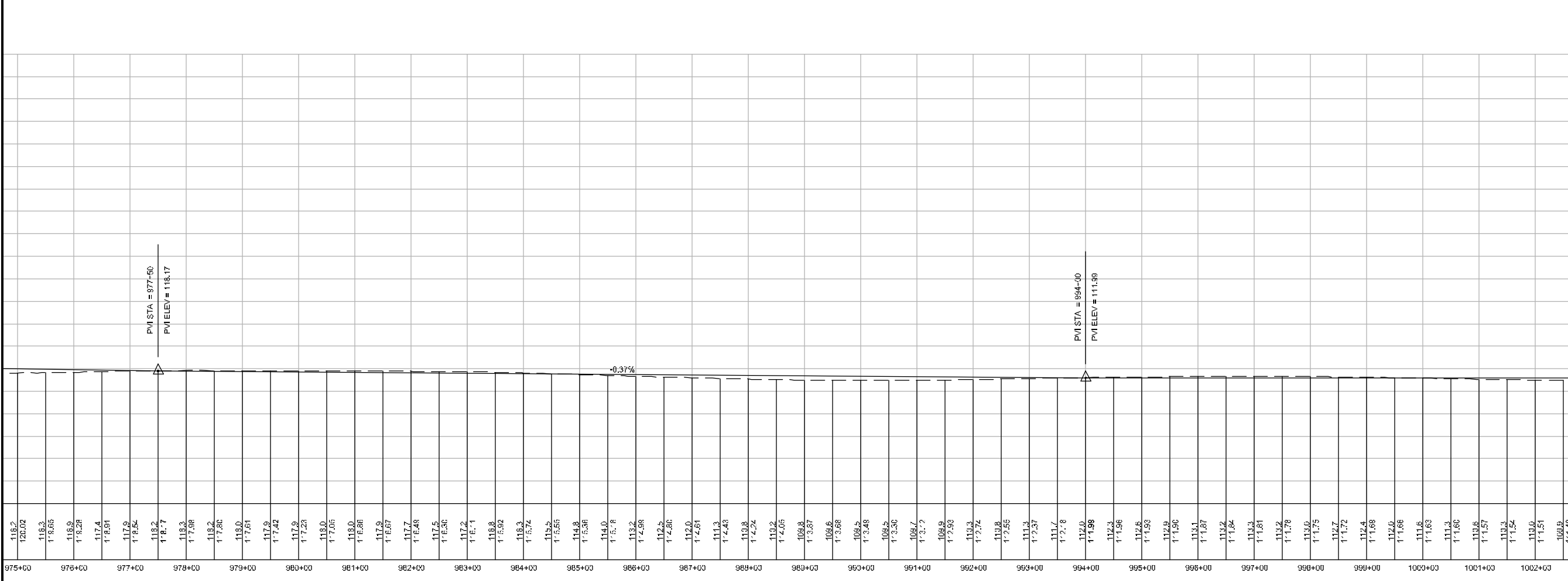
STATE OF ALASKA  
 DEPARTMENT OF TRANSPORTATION  
 & PUBLIC FACILITIES  
 STATEWIDE DESIGN & ENGINEERING  
 SERVICES DIVISION

**PLAN AND PROFILE**

PROJECT DESIGNATION NUMBER

STATE	YEAR
SHEET NUMBER	TOTAL SHEETS
28	40

ADDENDUM NUMBER		
ATTACHMENT NUMBER		
RECORD OF REVISIONS		
No.	DATE	DESCRIPTION



DESIGNED BY: C. Hakari

DRAWN BY: D. Stevens

STATE OF ALASKA  
 DEPARTMENT OF TRANSPORTATION  
 & PUBLIC FACILITIES  
 STATEWIDE DESIGN & ENGINEERING  
 SERVICES DIVISION

PLAN AND PROFILE

PROJECT DESIGNATION NUMBER

STATE	YEAR

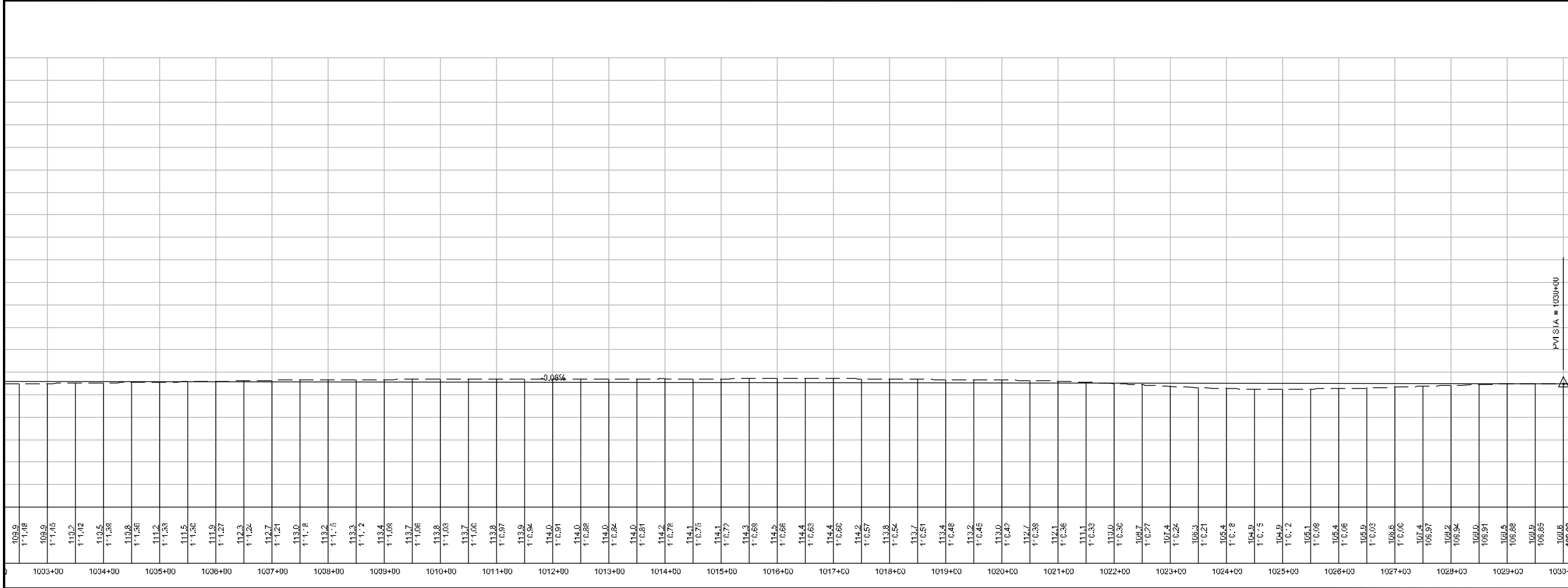
SHEET NUMBER	TOTAL SHEETS
29	40





PATH:  
 C:\SHNS\_HMY\_142\ALDD\_PROJECT\SHNS\_LIDAR\_G4DWG\HeresHwy\_3\_5\_10\_25\_5.dwg  
 1.0, 10/16/2008 08:28AM  
 IAE:PLAN5

ADDENDUM NUMBER		
ATTACHMENT NUMBER		
RECORD OF REVISIONS		
No.	DATE	DESCRIPTION



DESIGNED BY: C. Hakari  
 DRAWN BY: D. Stevens


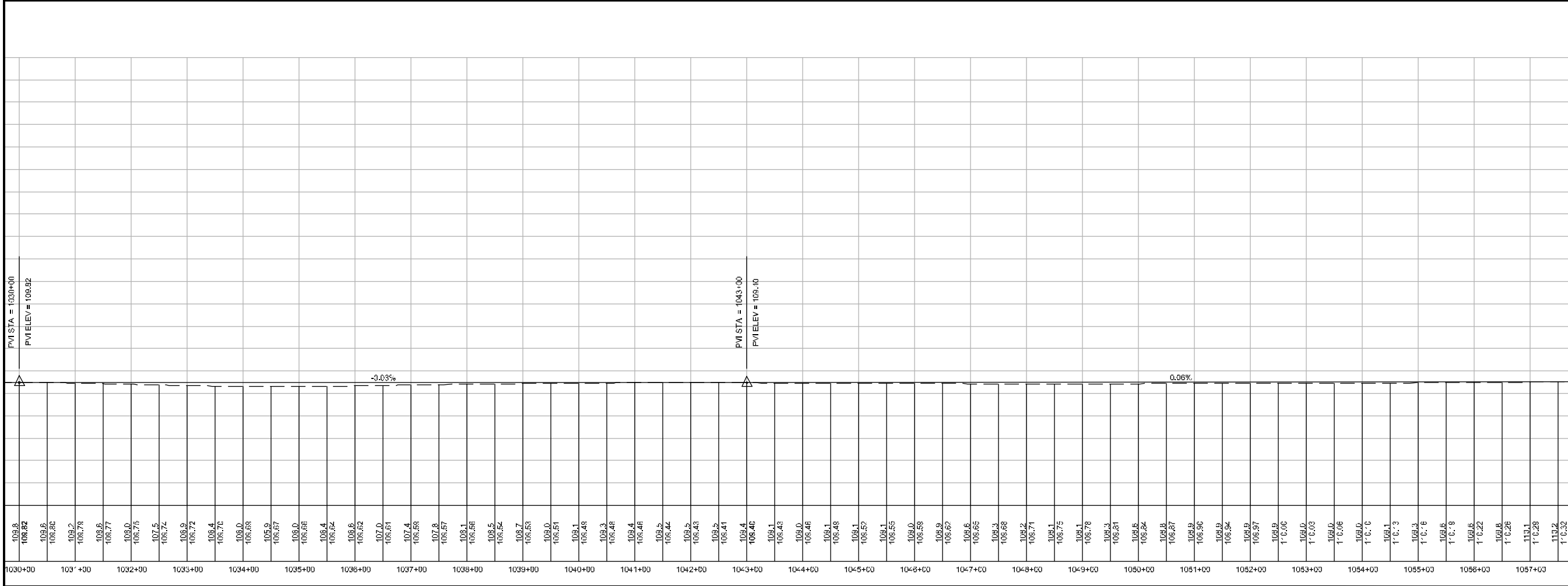
STATE OF ALASKA  
 DEPARTMENT OF TRANSPORTATION  
 & PUBLIC FACILITIES  
 STATEWIDE DESIGN & ENGINEERING  
 SERVICES DIVISION

PROJECT DESIGNATION NUMBER  
 STATE YEAR  
 SHEET NUMBER TOTAL SHEETS  
 30 40



PATH:  
 C:\HNS\_HMY\_1-21\LD\PROJECT\HNS\_LIDAR\_GNDWS\HnsHwy\_3\_5\_25.5.dwg  
 1:24, 7/26/2016 10:28 AM  
 IAE: PLANS

ADDENDUM NUMBER		
ATTACHMENT NUMBER		
RECORD OF REVISIONS		
No.	DATE	DESCRIPTION



DESIGNED BY: C. Hakari  
 DRAWN BY: D. Stevens

STATE OF ALASKA  
 DEPARTMENT OF TRANSPORTATION  
 & PUBLIC FACILITIES  
 STATEWIDE DESIGN & ENGINEERING  
 SERVICES DIVISION

**PLAN AND PROFILE**

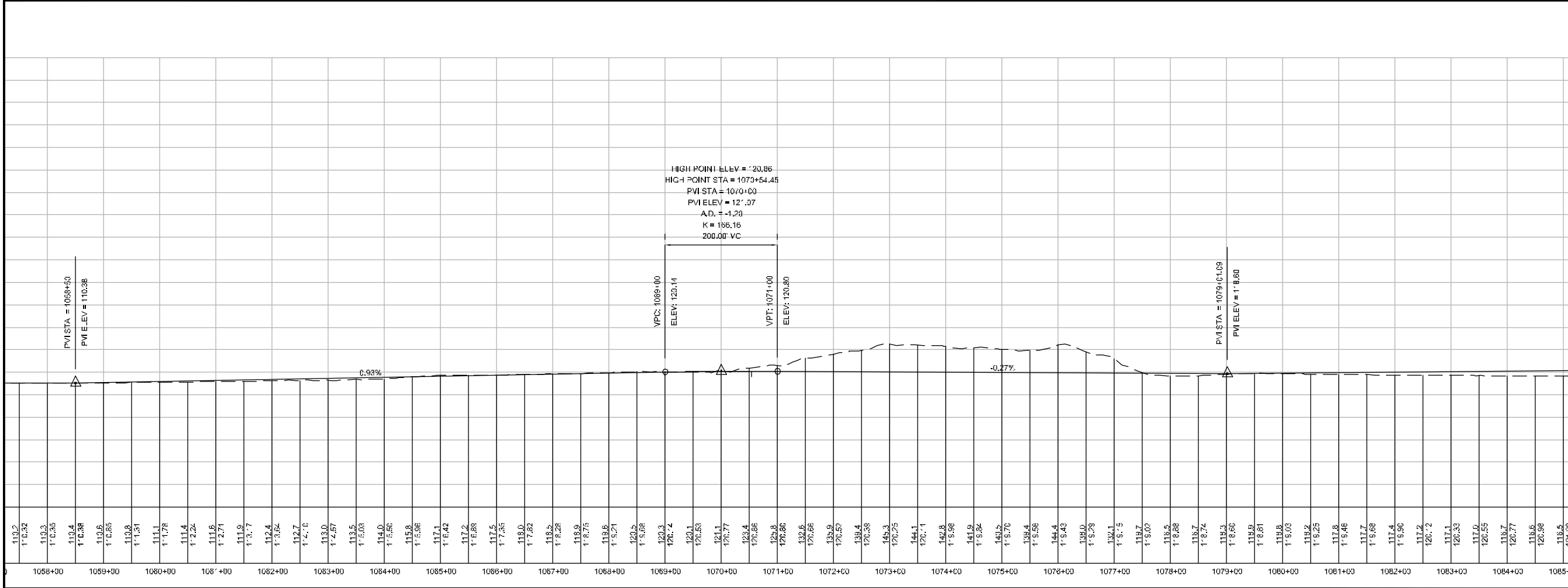
PROJECT DESIGNATION NUMBER	
STATE	YEAR
SHEET NUMBER	TOTAL SHEETS
<b>31</b>	<b>40</b>





PATH:  
 C:\HNS\_HMY\_1-21\LD\PROJECT\HNS\_LIDAR\_G1DW2\HnsHwy\_3\_5\_10\_25.5.dwg  
 1.0, 10/16/2010 8:28AM  
 IAS: PLAN2

ADDENDUM NUMBER		
ATTACHMENT NUMBER		
RECORD OF REVISIONS		
No.	DATE	DESCRIPTION



DESIGNED BY: C. Hakari  
 DRAWN BY: D. Stevens


STATE OF ALASKA  
 DEPARTMENT OF TRANSPORTATION  
 & PUBLIC FACILITIES  
 STATEWIDE DESIGN & ENGINEERING  
 SERVICES DIVISION

**PLAN AND PROFILE**

PROJECT DESIGNATION NUMBER

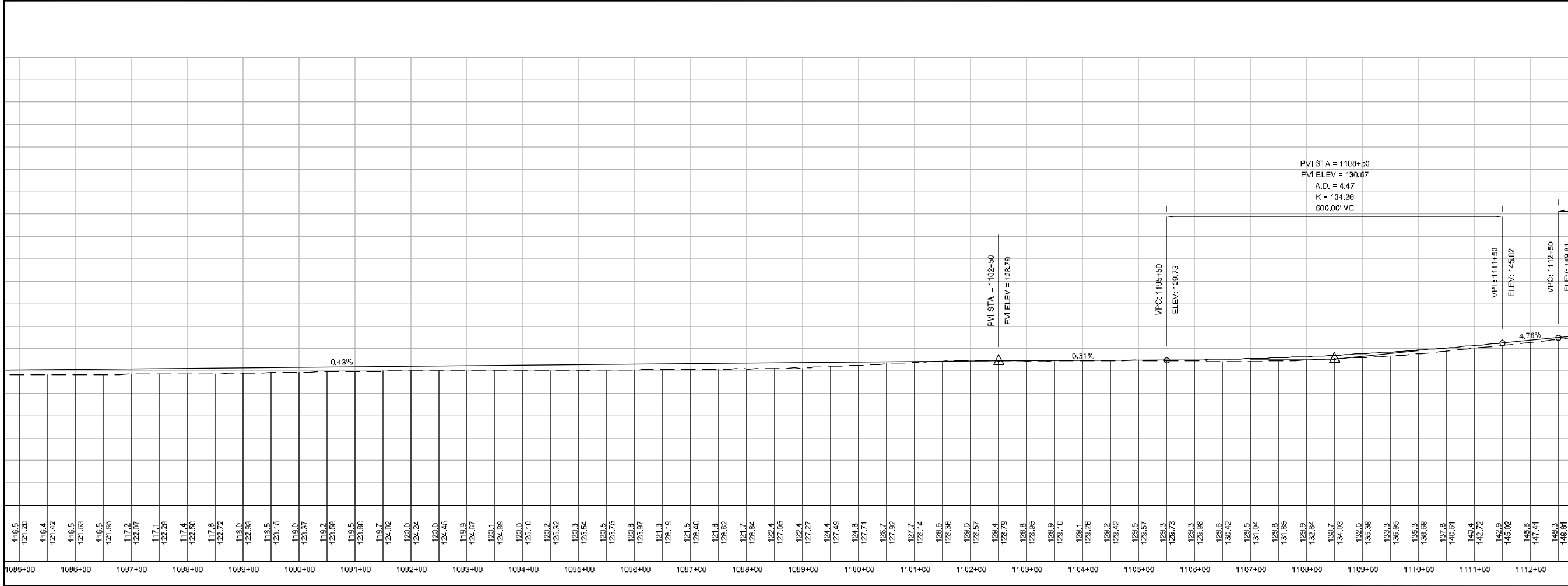
STATE	YEAR

SHEET NUMBER	TOTAL SHEETS
32	40



PATH:  
 C:\SHHS\_HMY\_142\14DD\_PROJECT\SHHS\_LIDAR\_04\DWG\1  
 HershMy\_3\_5\_23.dwg  
 1:48, 10/16/2023 8:28AM  
 IAE: PLANS

ADDENDUM NUMBER		
ATTACHMENT NUMBER		
RECORD OF REVISIONS		
No.	DATE	DESCRIPTION



DESIGNED BY: C. Hakari

DRAWN BY: D. Stevens

STATE OF ALASKA  
 DEPARTMENT OF TRANSPORTATION  
 & PUBLIC FACILITIES  
 STATEWIDE DESIGN & ENGINEERING  
 SERVICES DIVISION

PLAN AND PROFILE

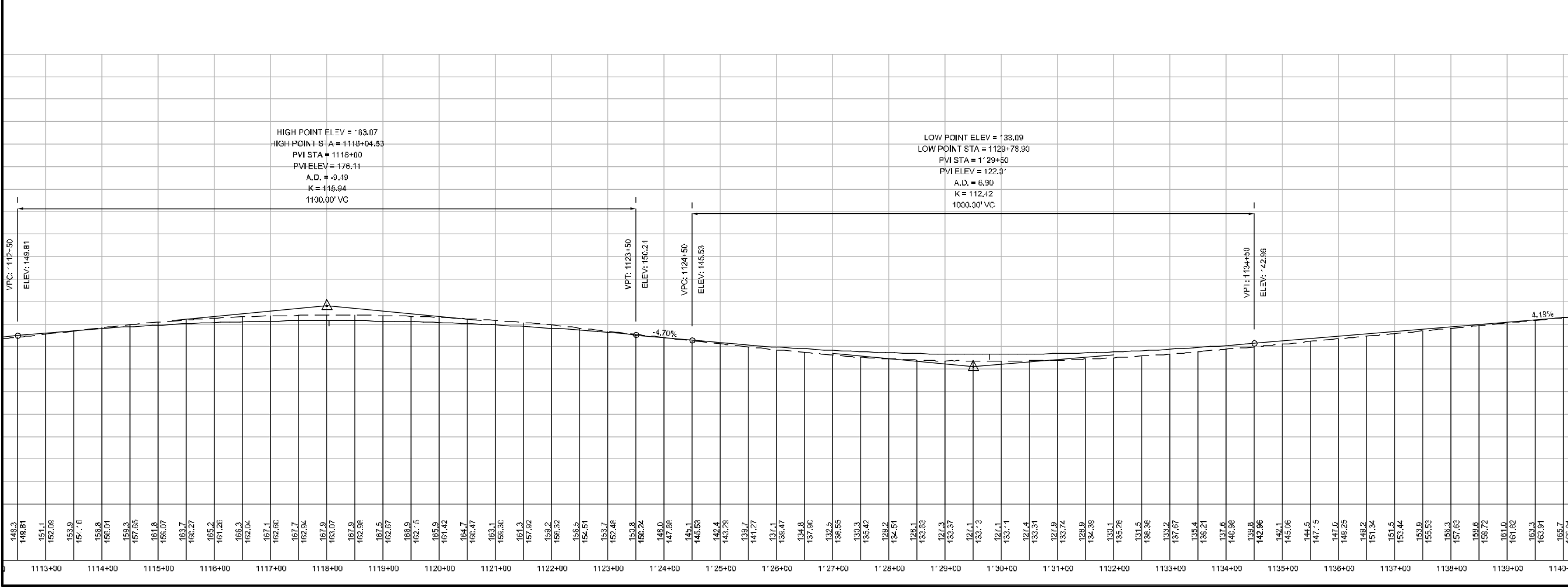
PROJECT DESIGNATION NUMBER

STATE	YEAR

SHEET NUMBER	TOTAL SHEETS
33	40



ADDENDUM NUMBER		
ATTACHMENT NUMBER		
RECORD OF REVISIONS		
No.	DATE	DESCRIPTION

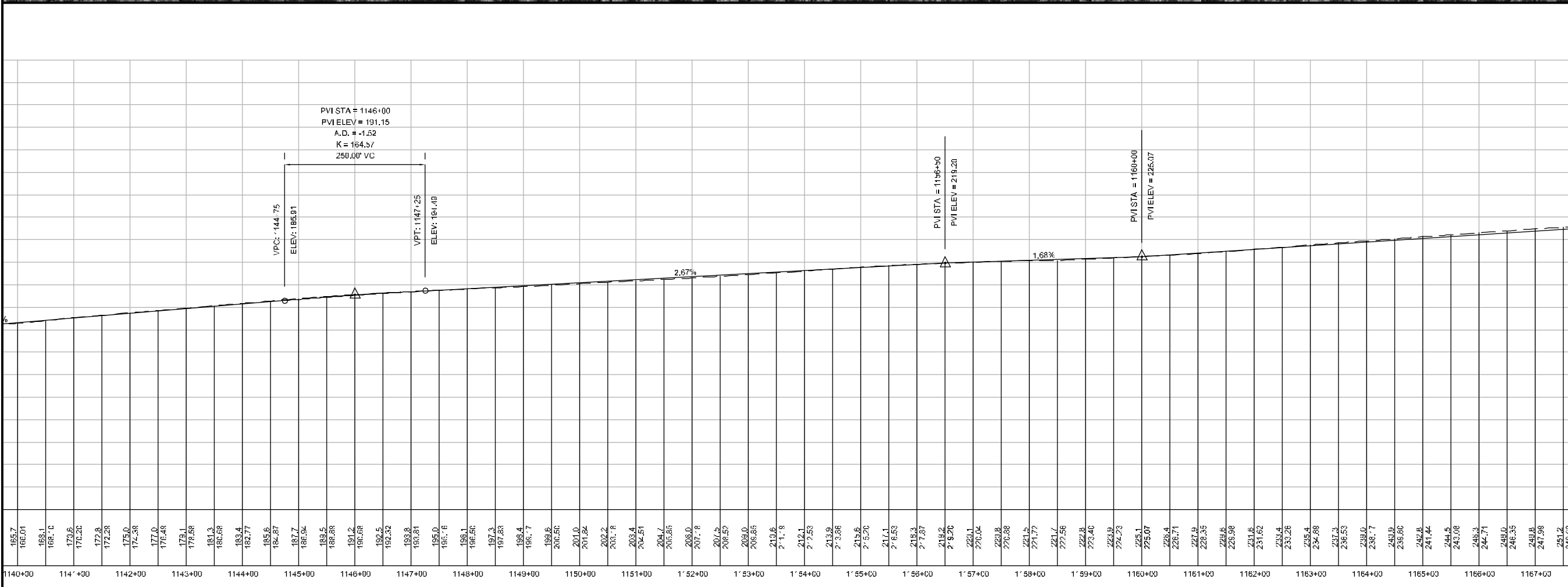


DESIGNED BY: C. Hakari  
 DRAWN BY: D. Stevens

STATE OF ALASKA  
 DEPARTMENT OF TRANSPORTATION  
 & PUBLIC FACILITIES  
 STATEWIDE DESIGN & ENGINEERING  
 SERVICES DIVISION

PROJECT DESIGNATION NUMBER	
STATE	YEAR
SHEET NUMBER	TOTAL SHEETS
34	40

ADDENDUM NUMBER		
ATTACHMENT NUMBER		
RECORD OF REVISIONS		
No.	DATE	DESCRIPTION



DESIGNED BY: C. Hakari  
 DRAWN BY: D. Stevens

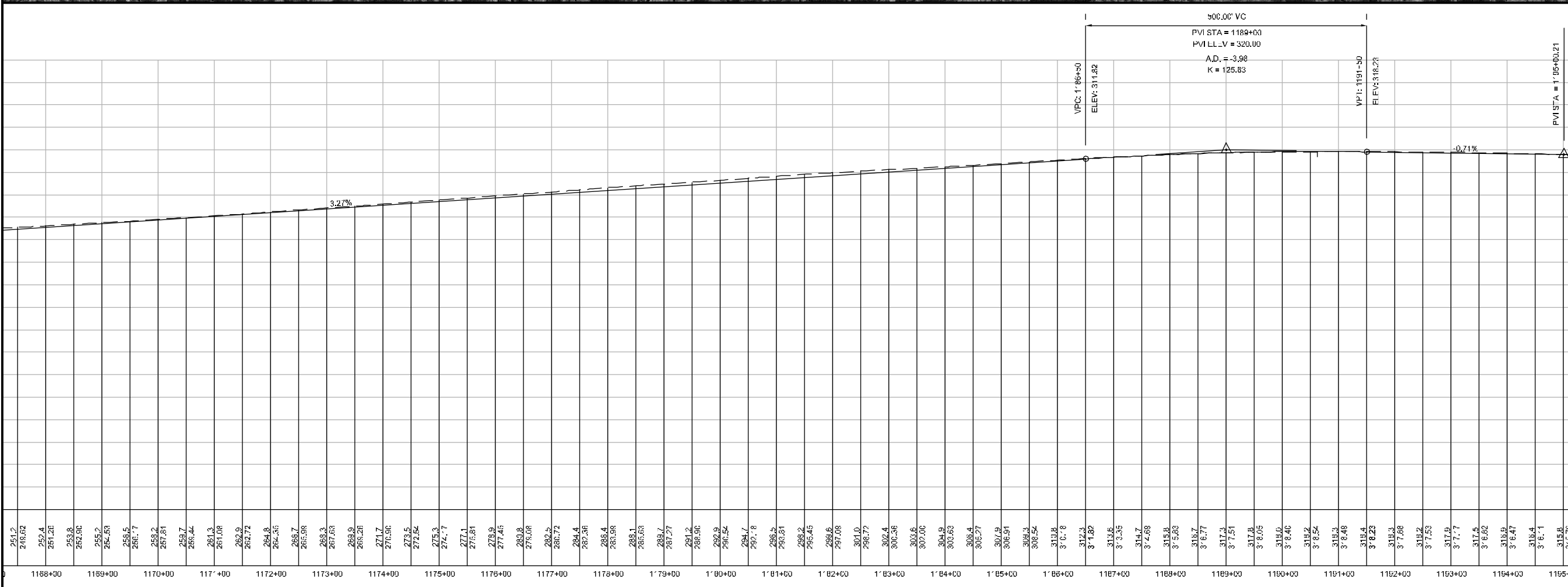
STATE OF ALASKA  
 DEPARTMENT OF TRANSPORTATION  
 & PUBLIC FACILITIES  
 STATEWIDE DESIGN & ENGINEERING  
 SERVICES DIVISION

**PLAN AND PROFILE**

PROJECT DESIGNATION NUMBER	
STATE	YEAR
SHEET NUMBER	TOTAL SHEETS
<b>35</b>	<b>40</b>



ADDENDUM NUMBER		
ATTACHMENT NUMBER		
RECORD OF REVISIONS		
No.	DATE	DESCRIPTION



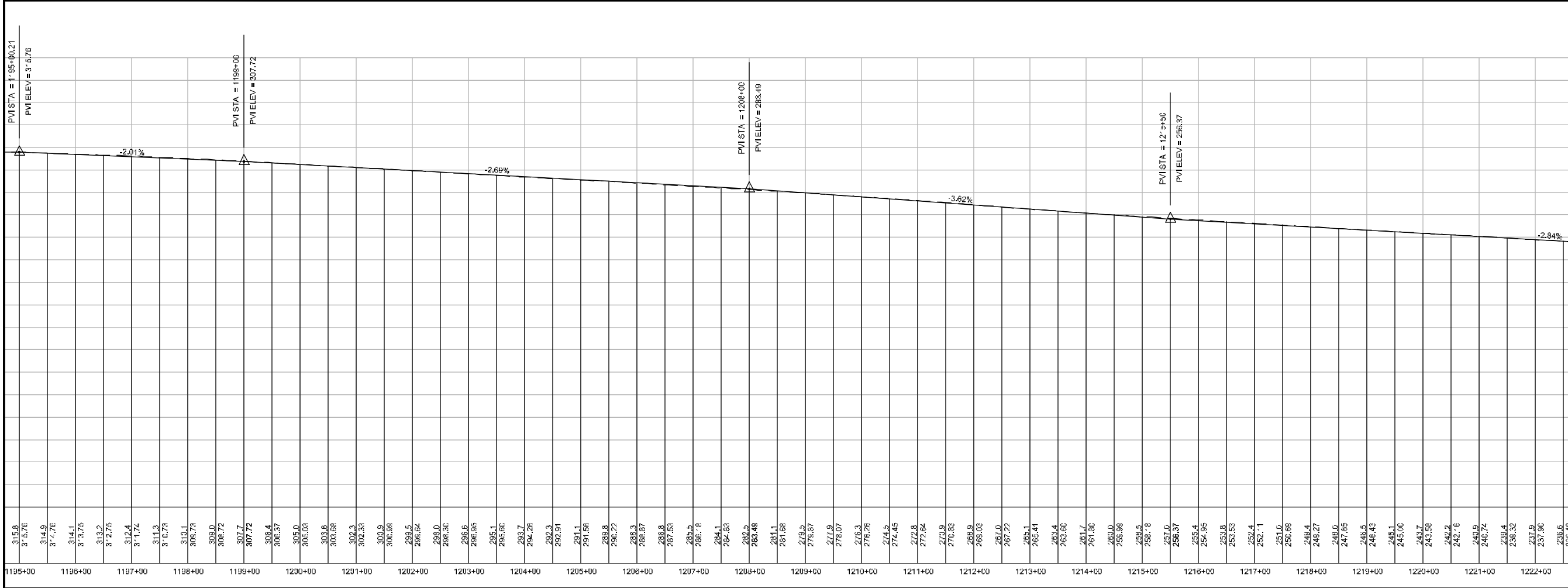
264.2	246.62	252.4	251.26	253.8	252.96	255.2	254.53	255.5	256.7	253.2	261.81	259.7	266.44	261.3	261.08	262.72	264.8	264.36	265.7	265.98	263.3	267.53	265.26	271.7	271.96	273.5	272.54	275.3	274.7	277.1	276.81	278.9	277.45	283.8	275.08	282.5	281.72	284.4	283.38	283.98	283.1	285.63	283.7	281.77	291.2	286.96	292.9	291.54	294.7	292.7	298.5	296.51	298.2	295.45	299.6	297.08	301.0	298.72	302.4	300.36	303.6	302.06	304.9	303.63	308.4	306.27	307.9	306.91	309.3	308.54	313.8	311.8	317.3	314.82	313.6	313.5	314.7	314.8	315.8	315.8	315.8	316.77	317.3	317.51	317.8	317.8	318.05	319.0	318.40	319.2	318.54	319.3	318.49	319.4	318.23	319.3	317.68	319.2	317.53	317.9	317.7	317.5	316.62	318.9	316.47	318.4	316.4	315.8	315.76
1188+00	1189+00	1170+00	1171+00	1172+00	1173+00	1174+00	1175+00	1176+00	1177+00	1178+00	1179+00	1180+00	1181+00	1182+00	1183+00	1184+00	1185+00	1186+00	1187+00	1188+00	1189+00	1190+00	1191+00	1192+00	1193+00	1194+00	1195+00																																																																																		

DESIGNED BY: C. Hakari  
 DRAWN BY: D. Stevens

STATE OF ALASKA  
 DEPARTMENT OF TRANSPORTATION  
 & PUBLIC FACILITIES  
 STATEWIDE DESIGN & ENGINEERING  
 SERVICES DIVISION

**PLAN AND PROFILE**

PROJECT DESIGNATION NUMBER	
STATE	YEAR
SHEET NUMBER	TOTAL SHEETS
36	40



PATH:  
 C:\SHNS\_HMY\_14\14LDD\PROJECT\SHNS\_LIDAR\_G1DWG\HeresHwy\_35\_p\_255.dwg  
 1:48, 1/30/2016 08:16:56 AM  
 IAE: PLANS?

ADDENDUM NUMBER		
ATTACHMENT NUMBER		
RECORD OF REVISIONS		
No.	DATE	DESCRIPTION

DESIGNED BY: C. Hakari

DRAWN BY: D. Stevens

STATE OF ALASKA  
 DEPARTMENT OF TRANSPORTATION  
 & PUBLIC FACILITIES  
 STATEWIDE DESIGN & ENGINEERING  
 SERVICES DIVISION

### PLAN AND PROFILE

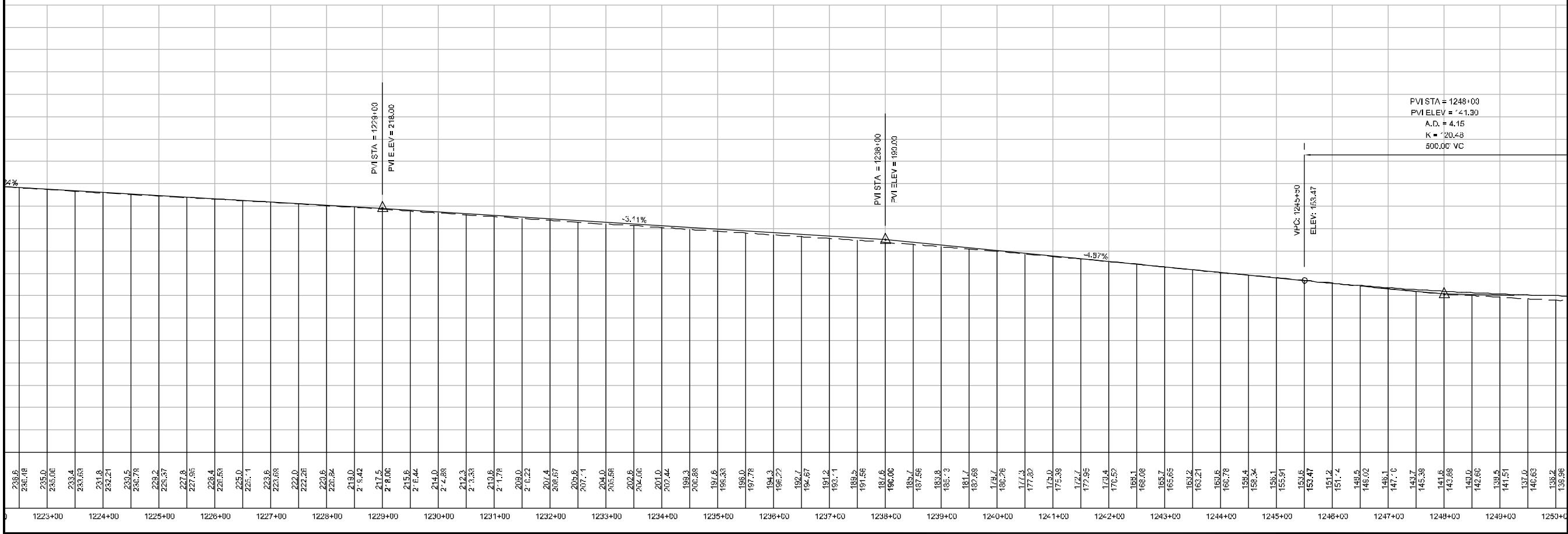
PROJECT DESIGNATION NUMBER

STATE	YEAR

SHEET NUMBER	TOTAL SHEETS
37	40



RECORD OF REVISIONS		
No.	DATE	DESCRIPTION



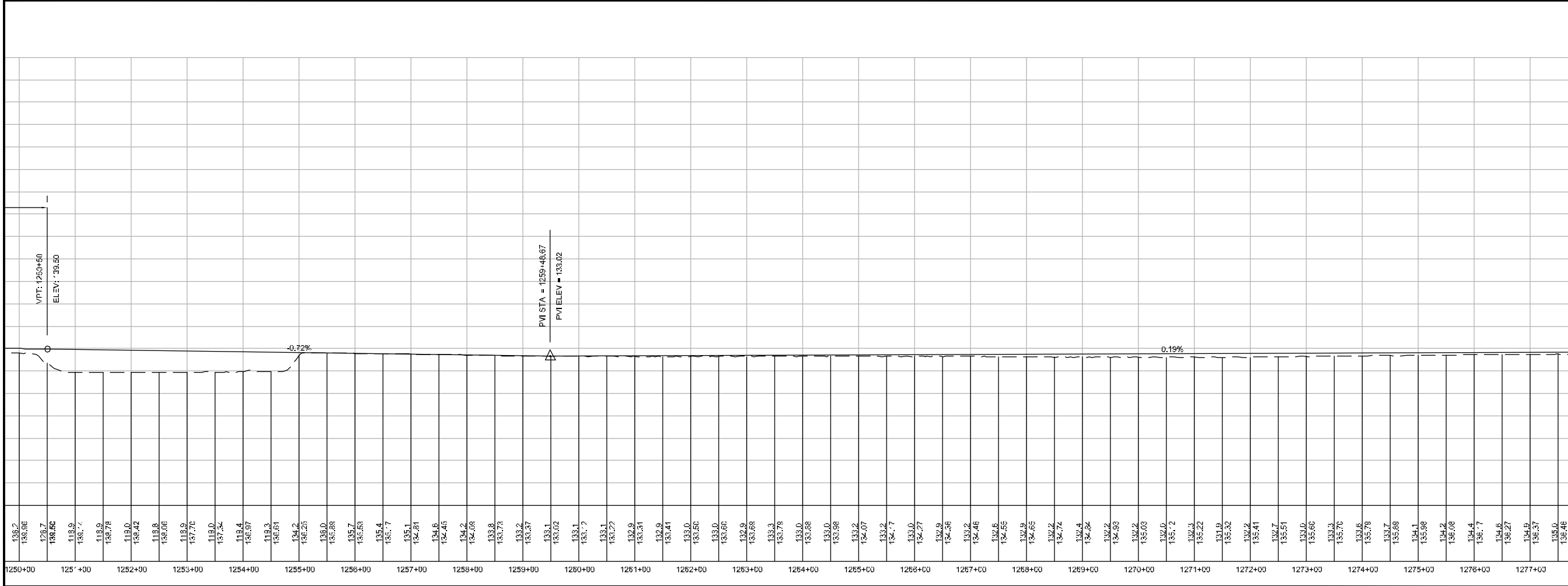
DESIGNED BY: C. Hakari  
 DRAWN BY: D. Stevens

STATE OF ALASKA  
 DEPARTMENT OF TRANSPORTATION  
 & PUBLIC FACILITIES  
 STATEWIDE DESIGN & ENGINEERING  
 SERVICES DIVISION

**PLAN AND PROFILE**

PROJECT DESIGNATION NUMBER	
STATE	YEAR
SHEET NUMBER	TOTAL SHEETS
<b>38</b>	<b>40</b>

ADDENDUM NUMBER		
ATTACHMENT NUMBER		
RECORD OF REVISIONS		
No.	DATE	DESCRIPTION




DESIGNED BY: C. Hakari  
 DRAWN BY: D. Stevens

STATE OF ALASKA  
 DEPARTMENT OF TRANSPORTATION  
 & PUBLIC FACILITIES  
 STATEWIDE DESIGN & ENGINEERING  
 SERVICES DIVISION

**PLAN AND PROFILE**

PROJECT DESIGNATION NUMBER	
STATE	YEAR
SHEET NUMBER	TOTAL SHEETS
39	40

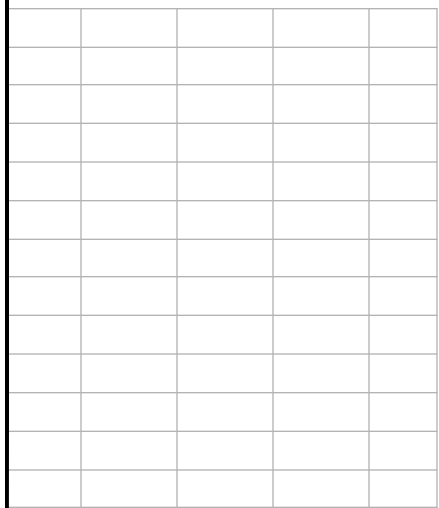





PEM1B

PATH:  
 C:\SHNS\_HMY\_142\1\DD\_PROJECT\SHNS\_LIDAR\_04\DWG\HeresHwy\_3\_5\_10\_25\_5.dwg  
 1:4, 10/16/2021 11:41 AM  
 TAB: PLANS

ADDENDUM NUMBER		
ATTACHMENT NUMBER		
RECORD OF REVISIONS		
No.	DATE	DESCRIPTION



135.0	136.46	135.2	136.68	135.5	136.86	135.6	136.76	135.0	136.84	133.3	136.94	133.7	137.08	137.0	137.73	137.2	137.92	137.26
1278+00	1279+00	1290+00	129+00															



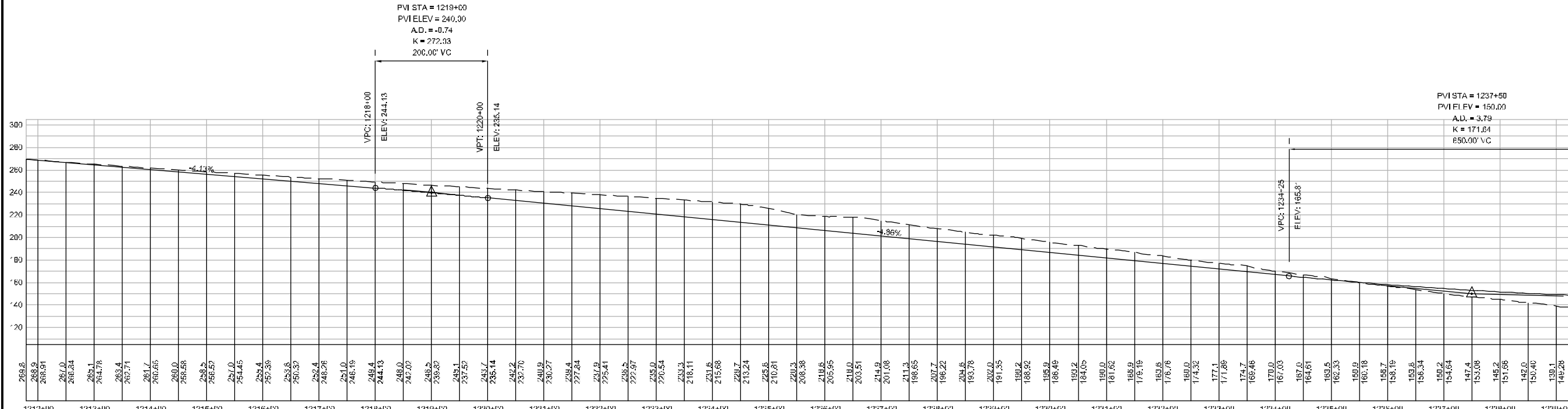
DESIGNED BY: C. Hakari  
 DRAWN BY: D. Stevens

STATE OF ALASKA  
 DEPARTMENT OF TRANSPORTATION  
 & PUBLIC FACILITIES  
 STATEWIDE DESIGN & ENGINEERING  
 SERVICES DIVISION

**PLAN AND PROFILE**

PROJECT DESIGNATION NUMBER	
STATE	YEAR
SHEET NUMBER	TOTAL SHEETS
40	40

ADDENDUM NUMBER		
ATTACHMENT NUMBER		
RECORD OF REVISIONS		
No.	DATE	DESCRIPTION



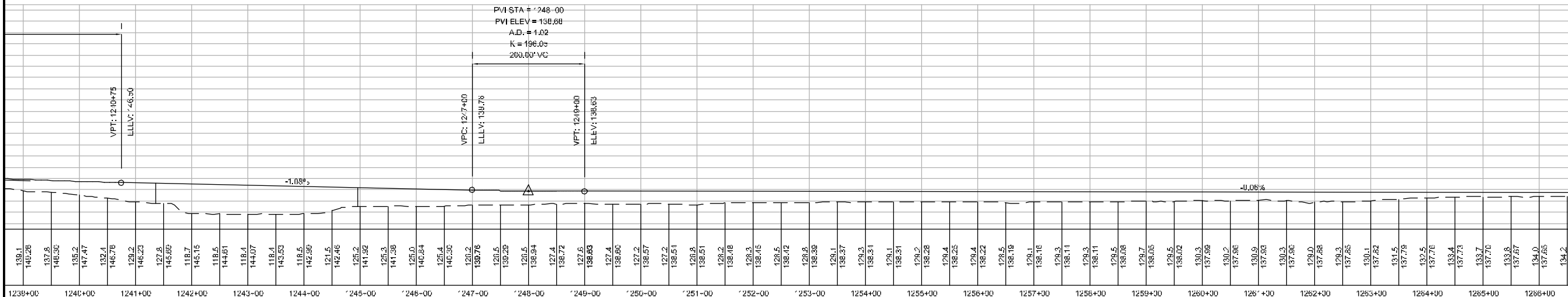
268.8	268.9	266.91	267.0	266.34	264.78	263.4	262.71	261.7	260.65	258.58	258.5	256.52	254.45	253.4	252.38	250.32	248.26	246.19	244.13	244.13	242.0	242.02	238.82	237.52	235.14	235.14	232.70	230.27	227.84	225.41	222.97	220.54	218.11	215.68	213.24	210.81	208.38	205.95	203.51	201.08	198.65	196.22	193.78	191.35	188.92	186.49	184.05	181.62	179.19	176.76	174.32	171.89	169.46	167.03	164.61	162.18	159.75	157.32	154.89	152.46	150.03	147.6	145.17	142.74	140.31	137.88	135.45
-------	-------	--------	-------	--------	--------	-------	--------	-------	--------	--------	-------	--------	--------	-------	--------	--------	--------	--------	--------	--------	-------	--------	--------	--------	--------	--------	--------	--------	--------	--------	--------	--------	--------	--------	--------	--------	--------	--------	--------	--------	--------	--------	--------	--------	--------	--------	--------	--------	--------	--------	--------	--------	--------	--------	--------	--------	--------	--------	--------	--------	--------	-------	--------	--------	--------	--------	--------

DESIGNED BY: C. Hakari  
 DRAWN BY: D. Stevens

STATE OF ALASKA  
 DEPARTMENT OF TRANSPORTATION  
 & PUBLIC FACILITIES  
 STATEWIDE DESIGN & ENGINEERING  
 SERVICES DIVISION

PLAN AND PROFILE	
PROJECT DESIGNATION NUMBER	
STATE	YEAR
SHEET NUMBER	TOTAL SHEETS
39A	40





PATH:  
 C:\HNS\_HMY\_1-21\LDL\_PROJECT\HNS\_LIDAR\_04\DWG\HnsHwy\_3\_5\_23.dwg  
 1:48, 10/16/2023 12:24 AM  
 IAE: PLAM2

ADDENDUM NUMBER		
ATTACHMENT NUMBER		
RECORD OF REVISIONS		
No.	DATE	DESCRIPTION

DESIGNED BY: C. Hakari  
 DRAWN BY: D. Stevens

STATE OF ALASKA  
 DEPARTMENT OF TRANSPORTATION & PUBLIC FACILITIES  
 STATEWIDE DESIGN & ENGINEERING SERVICES DIVISION

**PLAN AND PROFILE**

PROJECT DESIGNATION NUMBER	
STATE	YEAR
SHEET NUMBER	TOTAL SHEETS
40A	40