FIGURES

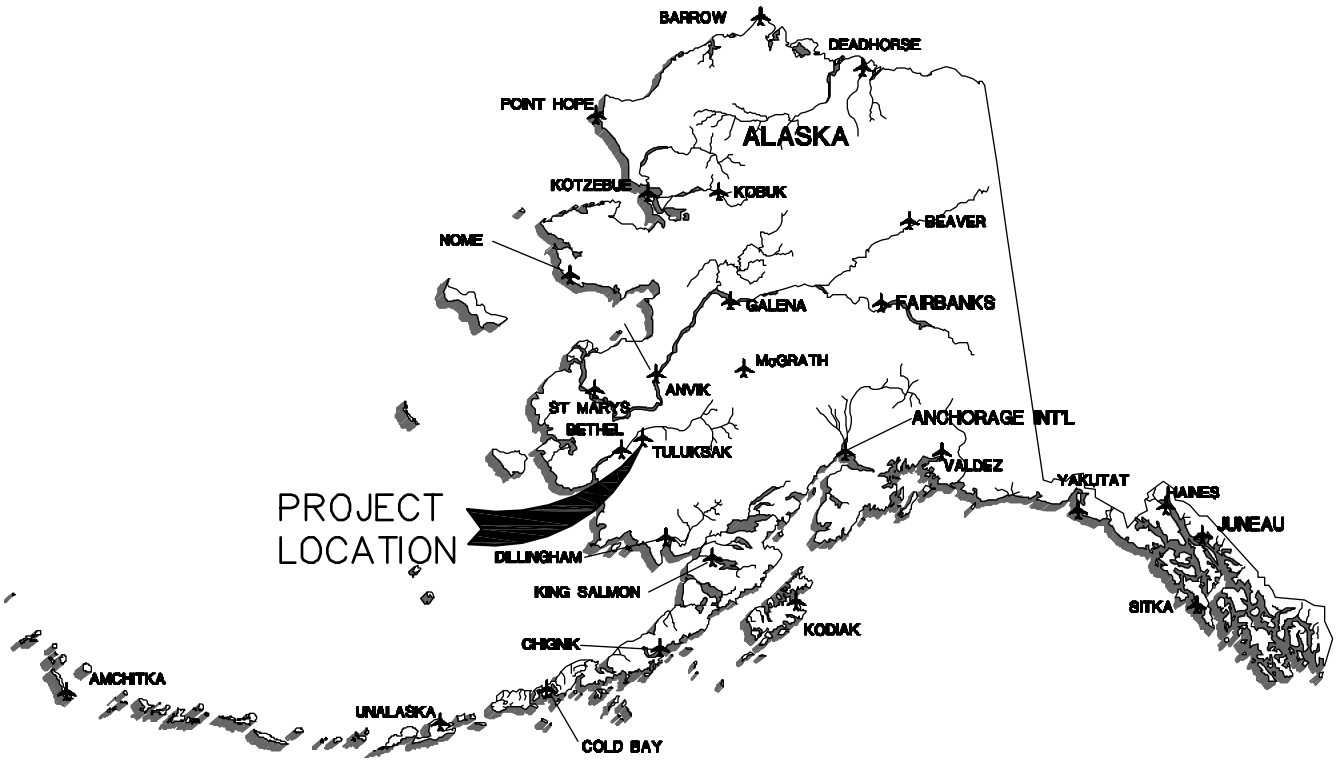

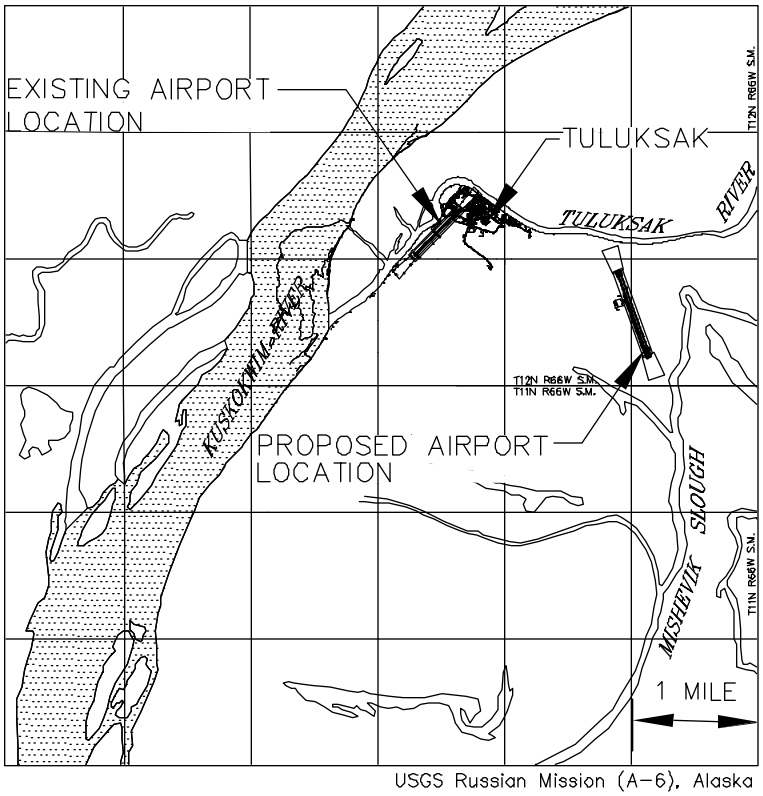

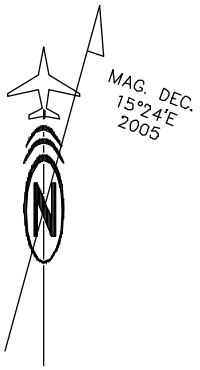

USGS Russian Mission (A-6), Alaska

TULUKSAK VICINITY MAP

DWN:	JWF
CKD:	EPL
DATE:	9/1/05
SCALE:	AS NOTED

PREPARED BY:
R&M CONSULTANTS, INC.

TULUKSAK
A.I.P. NO. 3-02-0302-001-2007
PROJECT NO. 51795
LOCATION AND VICINITY MAP

FIGURE
1-1

project\1247.01\ACAD\51247LOC, 1=1000, 08/25/06 at 13:37 by pjw XREF: 51247-LANDSTATUS-8-05-05, 51247BDA1, 51247DES, 51247EXRW, 51247TOPO

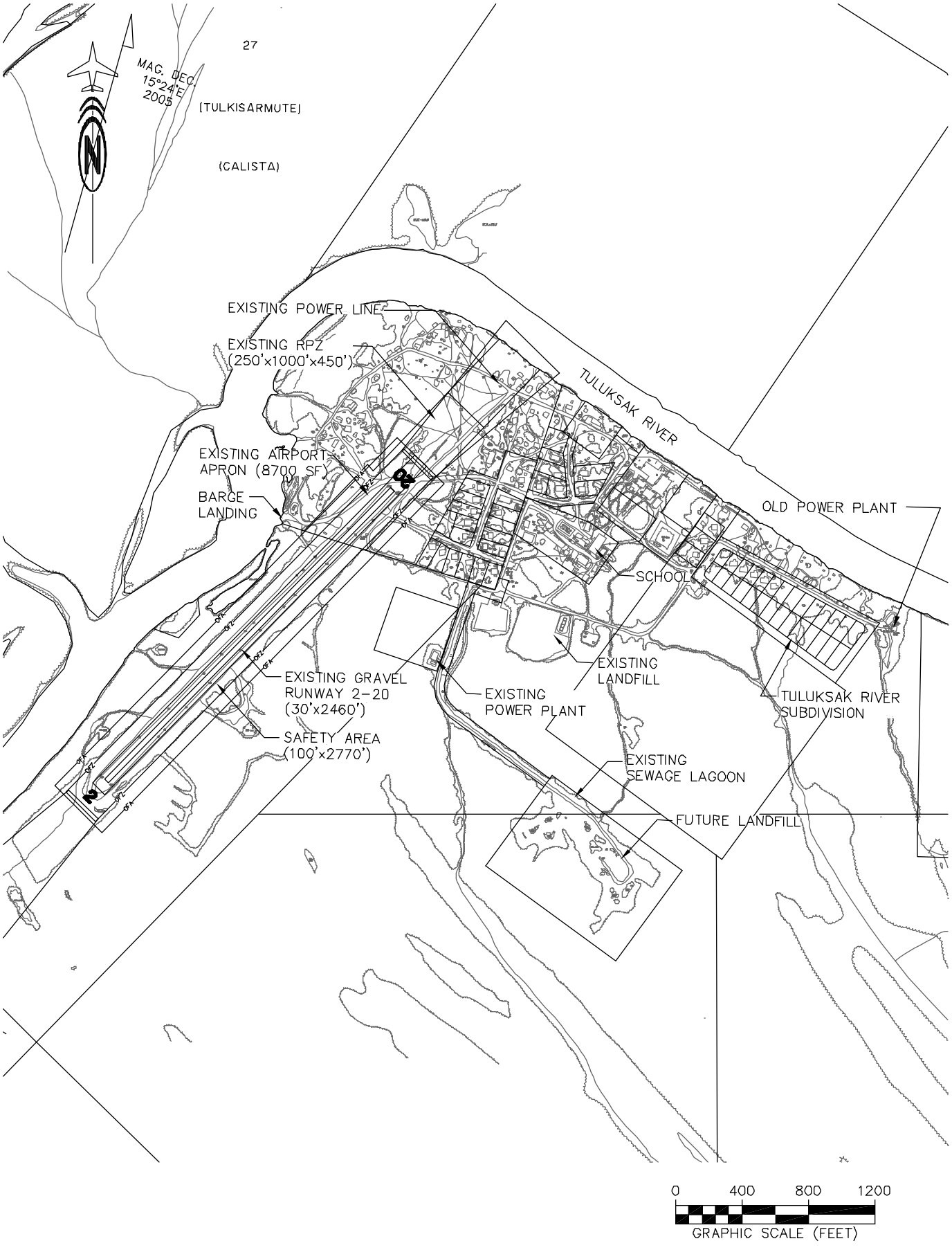

project\1247.01\ACAD\51247LOC2, 1=100, 11/02/06 at 09:53 by pjw

XREF: 51247-LANDSTATUS-8-05-05, 51247BDA1, 51247DES, 51247EXRW, 51247TOPO, QUAD-JPEG

DWN: JWF CKD: EPL DATE: 9/1/05 SCALE: AS NOTED	PREPARED BY: R&M CONSULTANTS, INC.	TULUKSAK A.I.P. NO. 3-02-0302-001-2007 PROJECT NO. 51795 **EXISTING AIRPORT LAYOUT**	FIGURE **1-2**

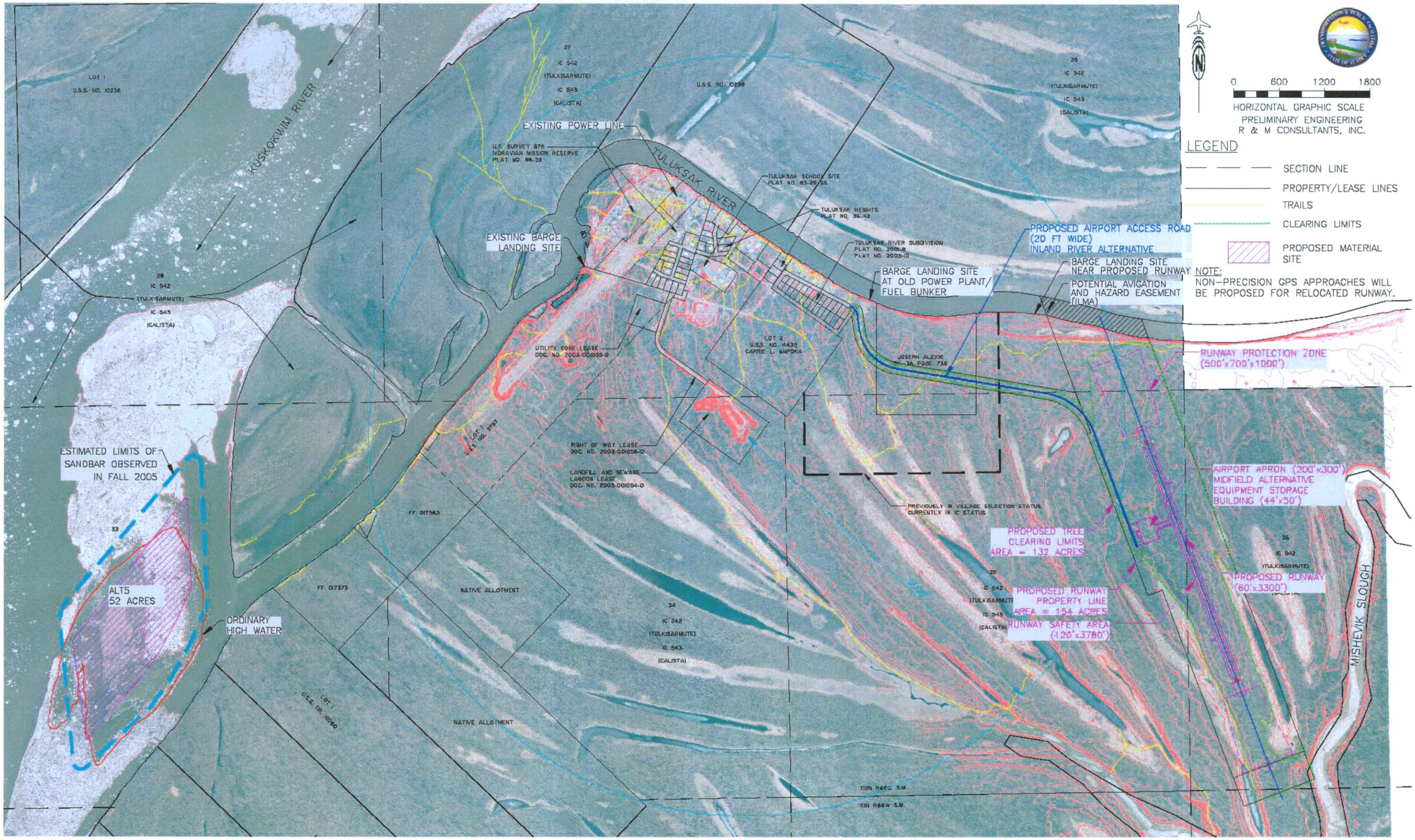

project\1247.01\Preliminary Engineering\Figure-2-1_rev, 1=800, 04/10/07 at 11:17 by jwf XREF: 51247-LANDSTATUS-8-05-05, 51247BD01, 51247CONT, 51247DES, 51247TOPO, SANDBAR OHW - OLD DATUM

DESIGN			
DRAWN			
CHECK			
APPROVED			
	BY	DATE	REVISION

STATE OF ALASKA
DEPARTMENT OF TRANSPORTATION AND PUBLIC FACILITIES
CENTRAL REGION-DESIGN AND CONSTRUCTION-AVIATION

APPROVED _____ DATE _____
BUTCH DOUTHIT DESIGN GROUP CHIEF

PREPARED BY:
R&M CONSULTANTS, INC.

TULUKSAK AIRPORT RELOCATION
A.I.P. NO. 3-02-0302-001-2007
PROJECT NO. 51795

PROPOSED ACTION

FIGURE
2-1
REVISED

project\1247.01\Preliminary Engineering\Figure-2-2, 1=800, 04/11/07 at 10:18 by jwf XREF: 51247-LANDSTATUS-8-05-05, 51247BD01, 51247CONT, 51247DES, 51247TOPO, SANDBAR OHW - OLD DATUM

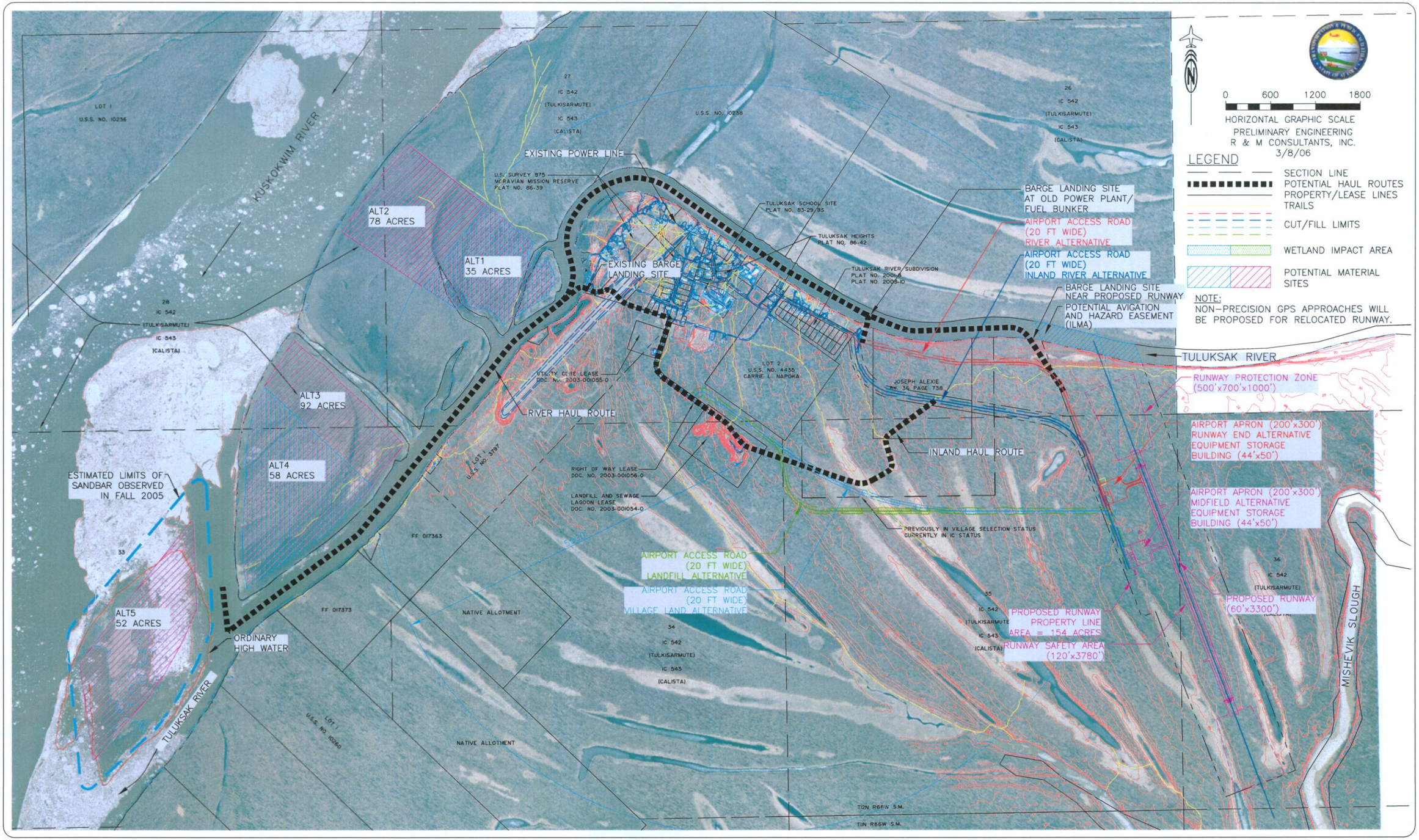

DESIGN			
DRAWN			
CHECK			
APPROVED			
BY	DATE	REVISION	

STATE OF ALASKA
DEPARTMENT OF TRANSPORTATION AND PUBLIC FACILITIES
CENTRAL REGION-DESIGN AND CONSTRUCTION-AVIATION

APPROVED _____ DATE _____
BUTCH DOUTHIT DESIGN GROUP CHIEF

PREPARED BY:
R&M CONSULTANTS, INC.

TULUKSAK AIRPORT
RELOCATION
A.I.P. NO. 3-02-0302-001-2007
PROJECT NO. 51795
TEMPORARY HAUL ROADS, MATERIAL SITES AND ACCESS ROAD ALTERNATIVES

FIGURE
2-2

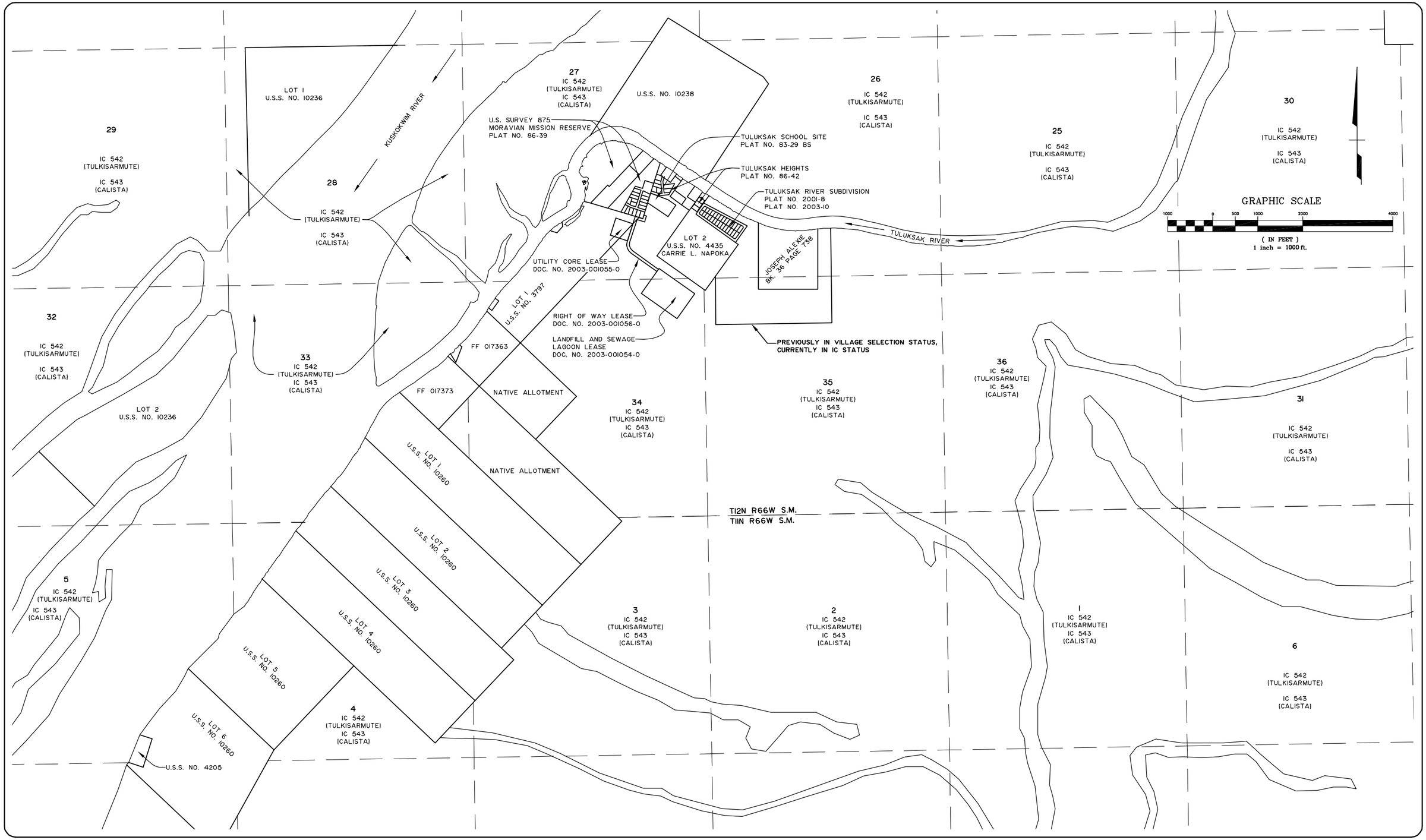

DESIGN RPB
DRAWN JJM
CHECK RPB
APPROVED RPB

BY	DATE	REVISION

STATE OF ALASKA
DEPARTMENT OF TRANSPORTATION AND PUBLIC FACILITIES
CENTRAL REGION-DESIGN AND CONSTRUCTION-AVIATION

APPROVED

_____ DATE _____

BUTCH DOUTHIT DESIGN GROUP CHIEF

PREPARED BY:
R&M CONSULTANTS, INC.

TULUKSAK AIRPORT
RELOCATION
A.I.P. NO. 3-02-0302-001-2007
PROJECT NO. 51795

LAND STATUS MAP

FIGURE
3-1

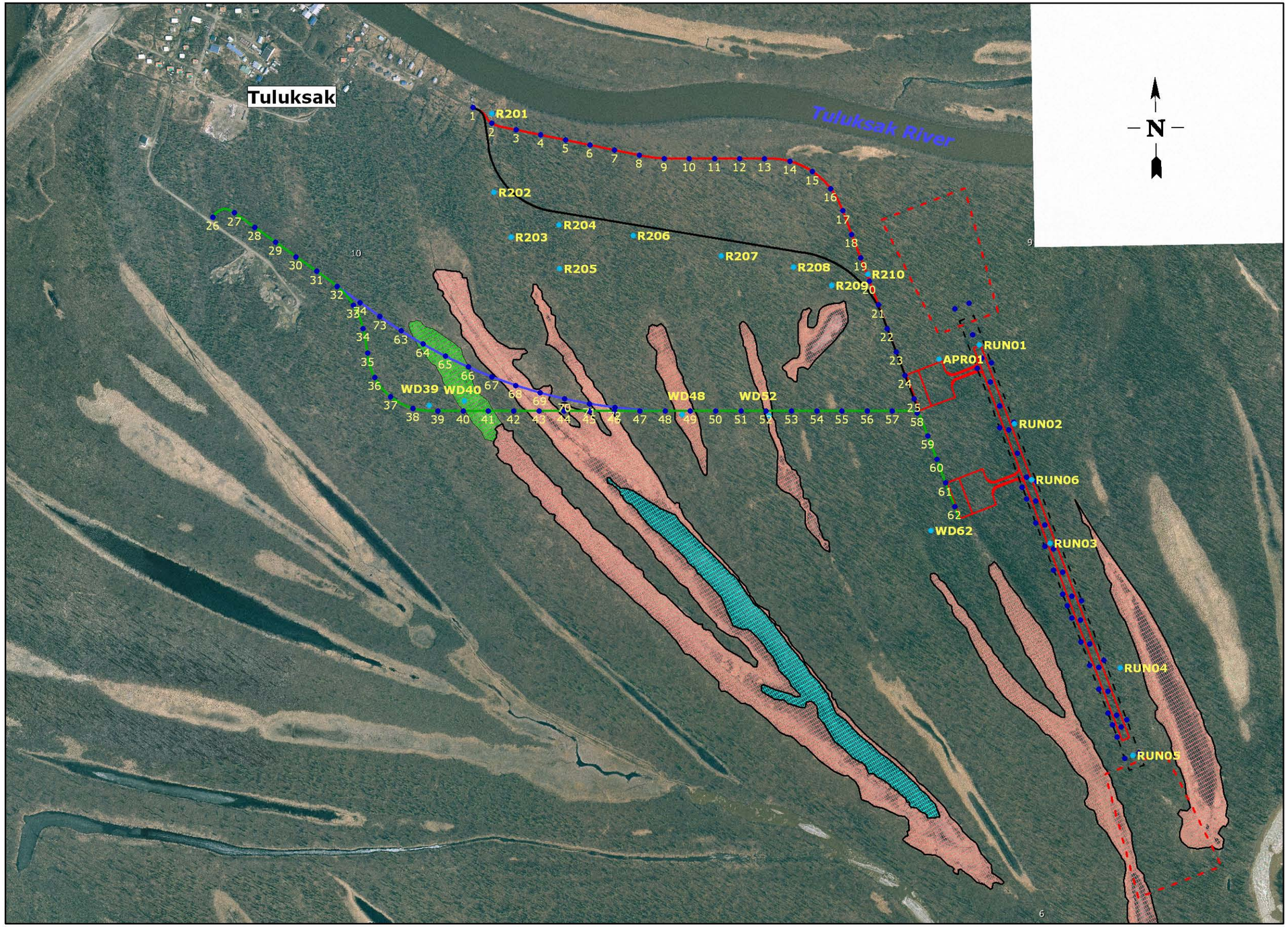

Legend

- BEESC Waypoints
- R&M Waypoints

Proposed_Routes by type

- Inland River Route
- Landfill Route
- River Route
- Village Selection Route

Proposed Runway by type

- Proposed Runway
- Proposed Runway Protection Zone
- Proposed Runway Safety Area
- Runway Aprons

Wetlands by Classification

- Palustrine Emergent Persistent
- Palustrine Scrub-Shrub Needle-Leaved Evergreen
- Palustrine Open Water

0 400 800 1200 1600 2000

Survey Feet

1:9,600

1"=800'

Bristol ENVIRONMENTAL & ENGINEERING SERVICES CORPORATION

WETLANDS WITH PROPOSED ACTION

Date: February 15, 2006		Figure 3-2
Drawn by: ME	Checked By: LD	Project No: 26036