Figures

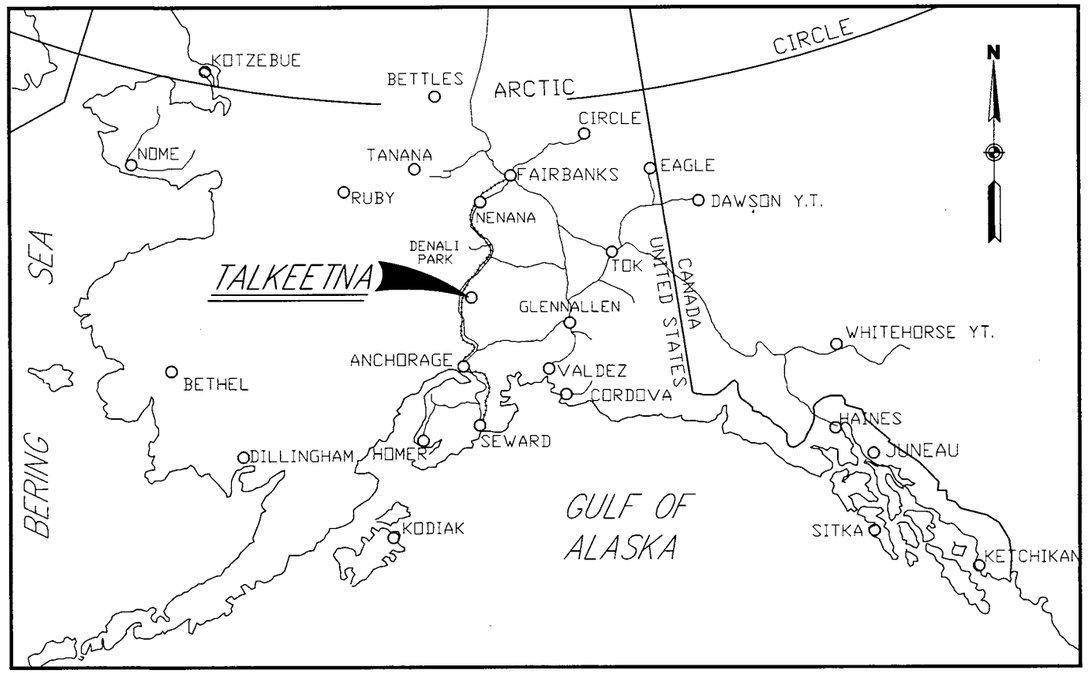

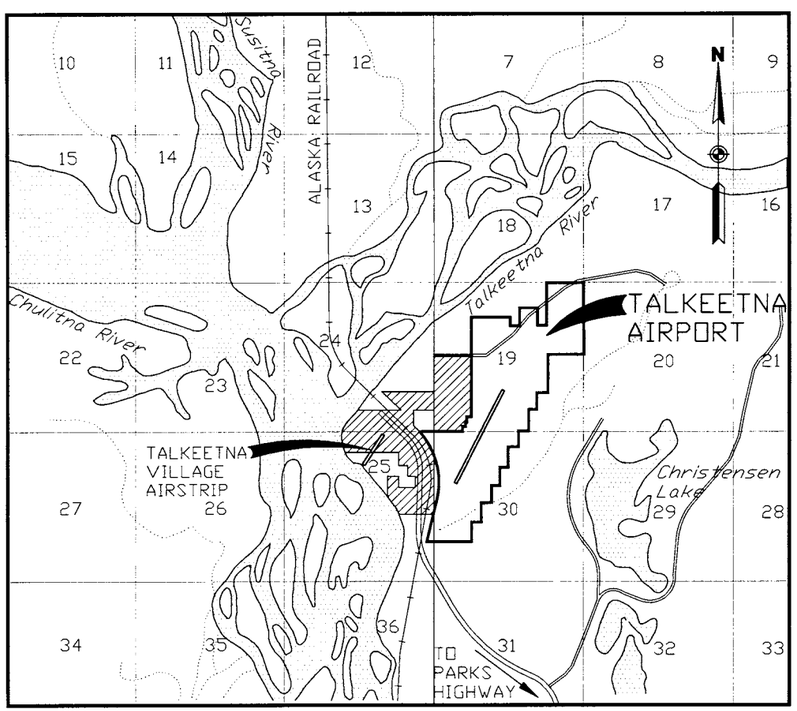

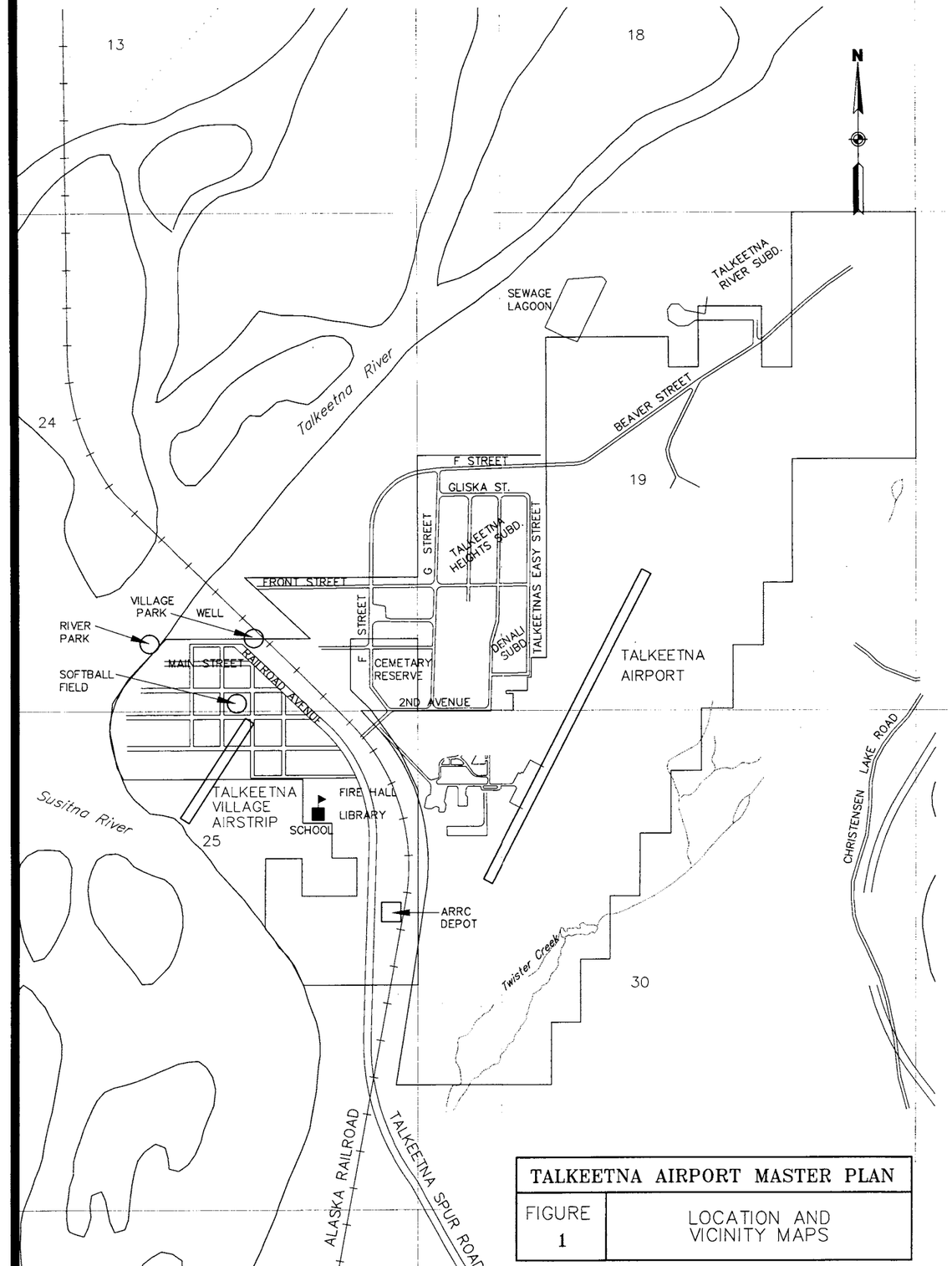

TALKEETNA AIRPORT MASTER PLAN	
FIGURE 1	LOCATION AND VICINITY MAPS

E:\779100\DWGS\MASTER PLAN\SEPT 2001\FIG01.DWG

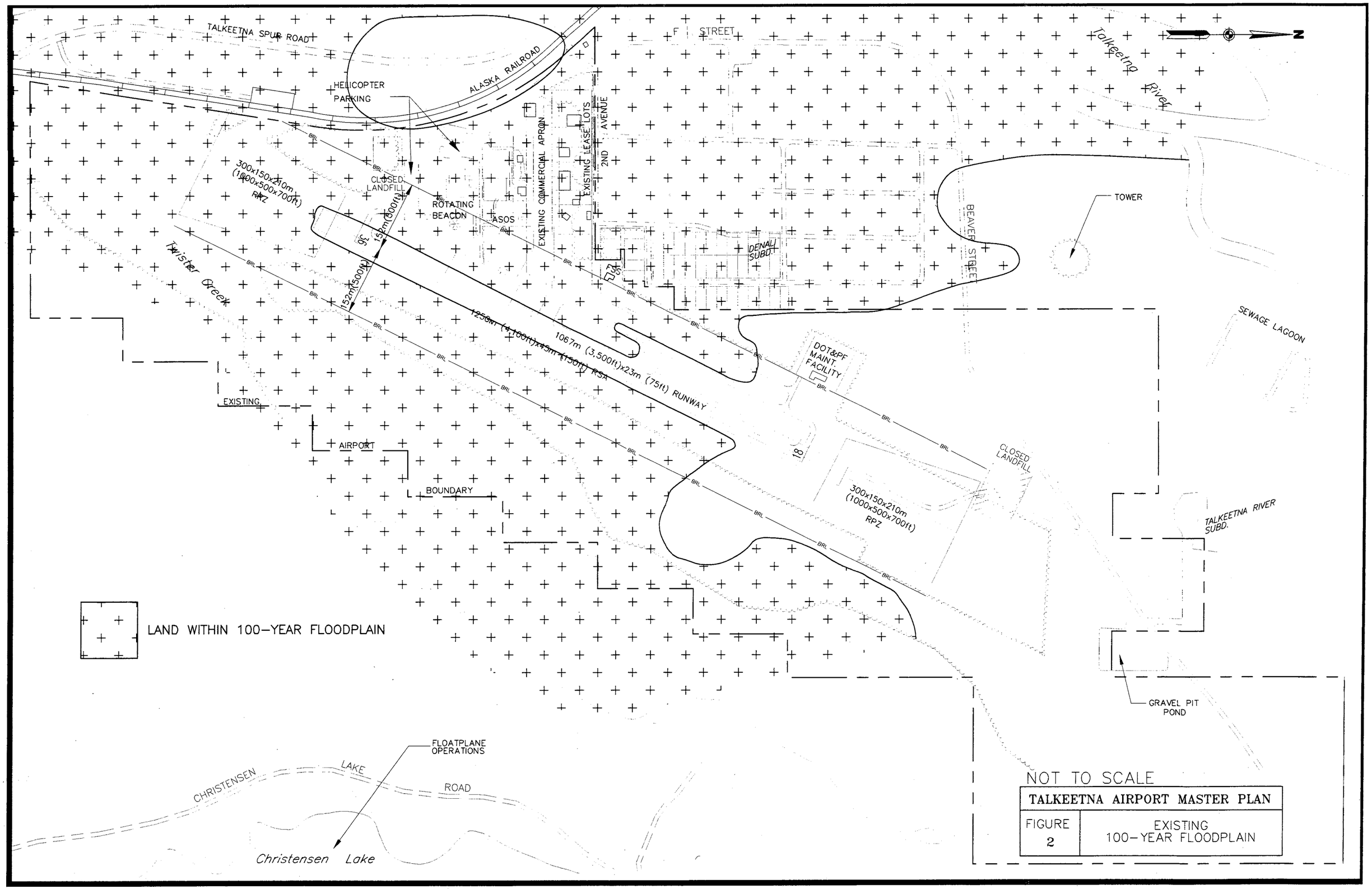
TALKEETNA SPUR ROAD
ALASKA RAILROAD
F STREET
Talkeetna River
HELICOPTER PARKING
EXISTING COMMERCIAL APRON
EXISTING LEASE LOTS
2ND AVENUE
300x150x210m (1000x500x700ft) RPZ
CLOSED LANDFILL
ROTATING BEACON
ASOS
152m(500ft)
36
152m(500ft)
Twister Creek
1250m (4,100ft)x45m (150ft) RSA
1067m (3,500ft)x23m (75ft) RUNWAY
DENALI SUBD.
BEAVER STREET
TOWER
SEWAGE LAGOON
DOT&PF MAINT. FACILITY
18
CLOSED LANDFILL
300x150x210m (1000x500x700ft) RPZ
EXISTING
AIRPORT
BOUNDARY
TALKEETNA RIVER SUBD.
GRAVEL PIT POND
LAND WITHIN 100-YEAR FLOODPLAIN
FLOATPLANE OPERATIONS
CHRISTENSEN
LAKE
ROAD
Christensen Lake
NOT TO SCALE
TALKEETNA AIRPORT MASTER PLAN
FIGURE 2
EXISTING 100-YEAR FLOODPLAIN

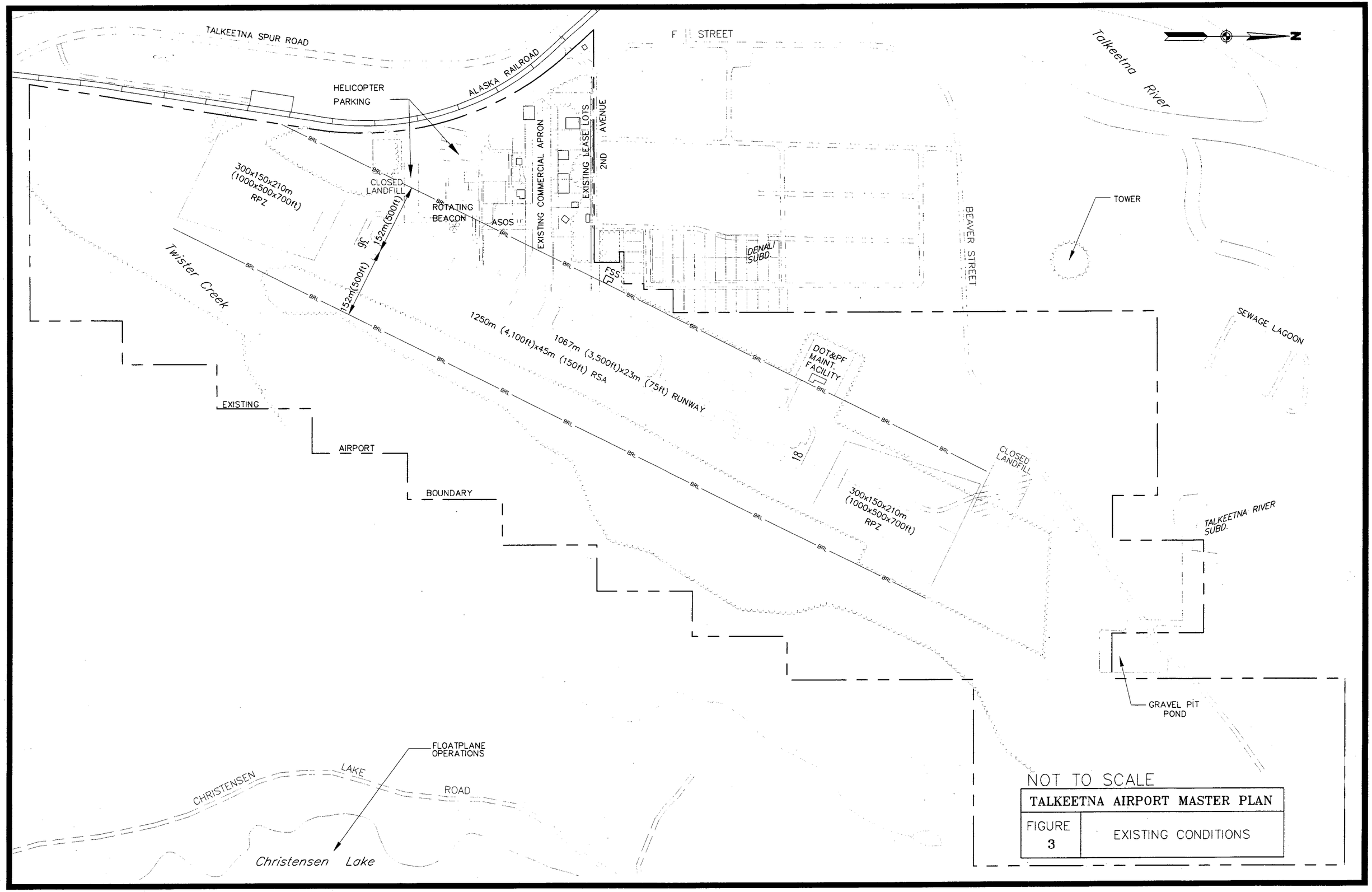
TALKEETNA SPUR ROAD
ALASKA RAILROAD
F STREET
Talkeetna River
N
HELICOPTER PARKING
EXISTING COMMERCIAL APRON
EXISTING LEASE LOTS
2ND AVENUE
300x150x210m (1000x500x700ft) RPZ
CLOSED LANDFILL
ROTATING BEACON
ASOS
152m(500ft)
36
152m(500ft)
Twister Creek
DENALI SUBD.
BEAVER STREET
TOWER
SEWAGE LAGOON
1250m (4,100ft)x45m (150ft) RSA
1067m (3,500ft)x23m (75ft) RUNWAY
DOT&PF MAINT. FACILITY
EXISTING
AIRPORT
BOUNDARY
18
CLOSED LANDFILL
300x150x210m (1000x500x700ft) RPZ
TALKEETNA RIVER SUBD.
GRAVEL PIT POND
FLOATPLANE OPERATIONS
CHRISTENSEN LAKE ROAD
Christensen Lake
NOT TO SCALE
TALKEETNA AIRPORT MASTER PLAN
FIGURE 3
EXISTING CONDITIONS

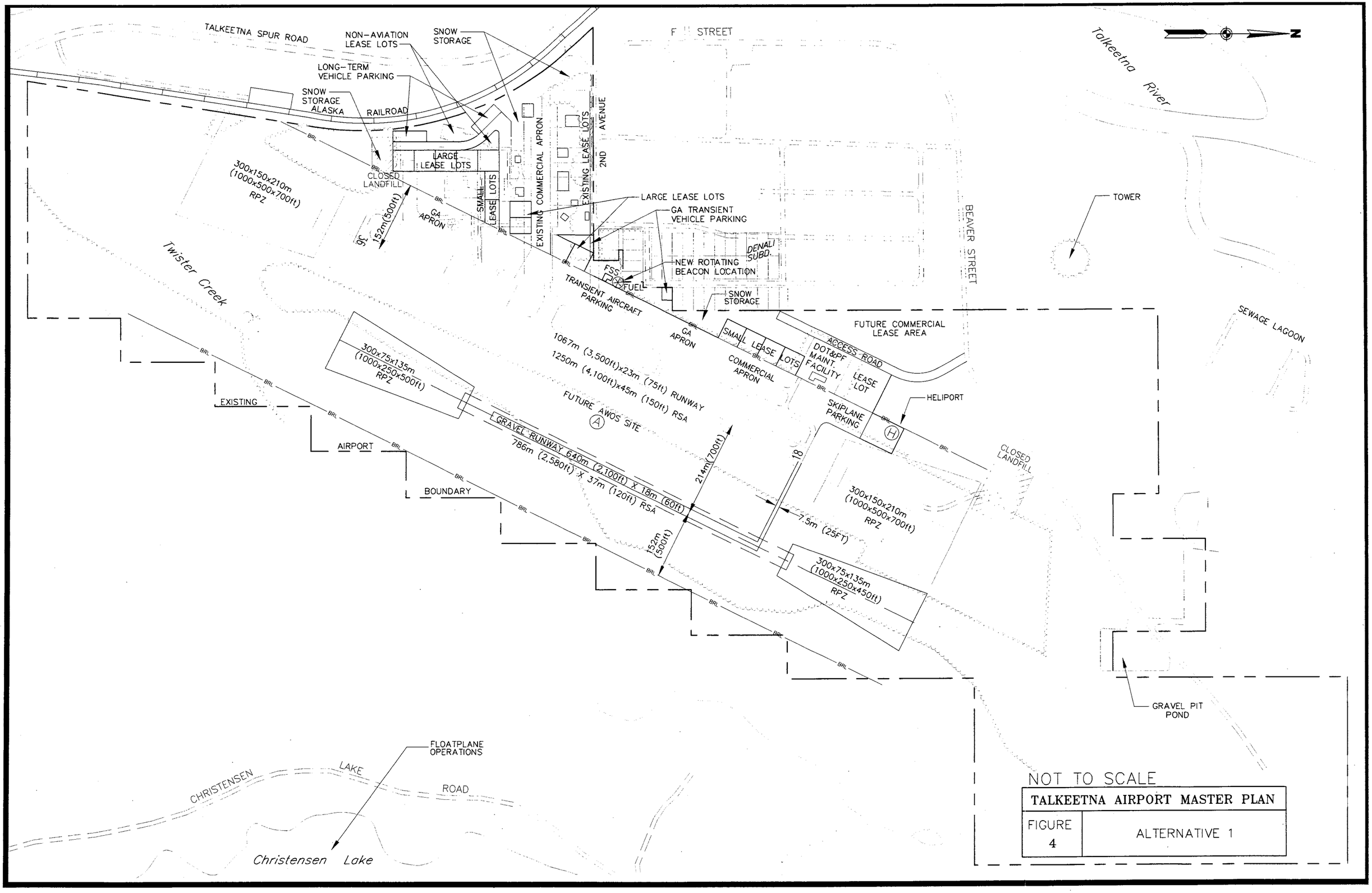

NOT TO SCALE

TALKEETNA AIRPORT MASTER PLAN	
FIGURE 4	ALTERNATIVE 1

I:\4791100\DWGS\MASTER PLAN\SEPT 2001\FIG04.DWG

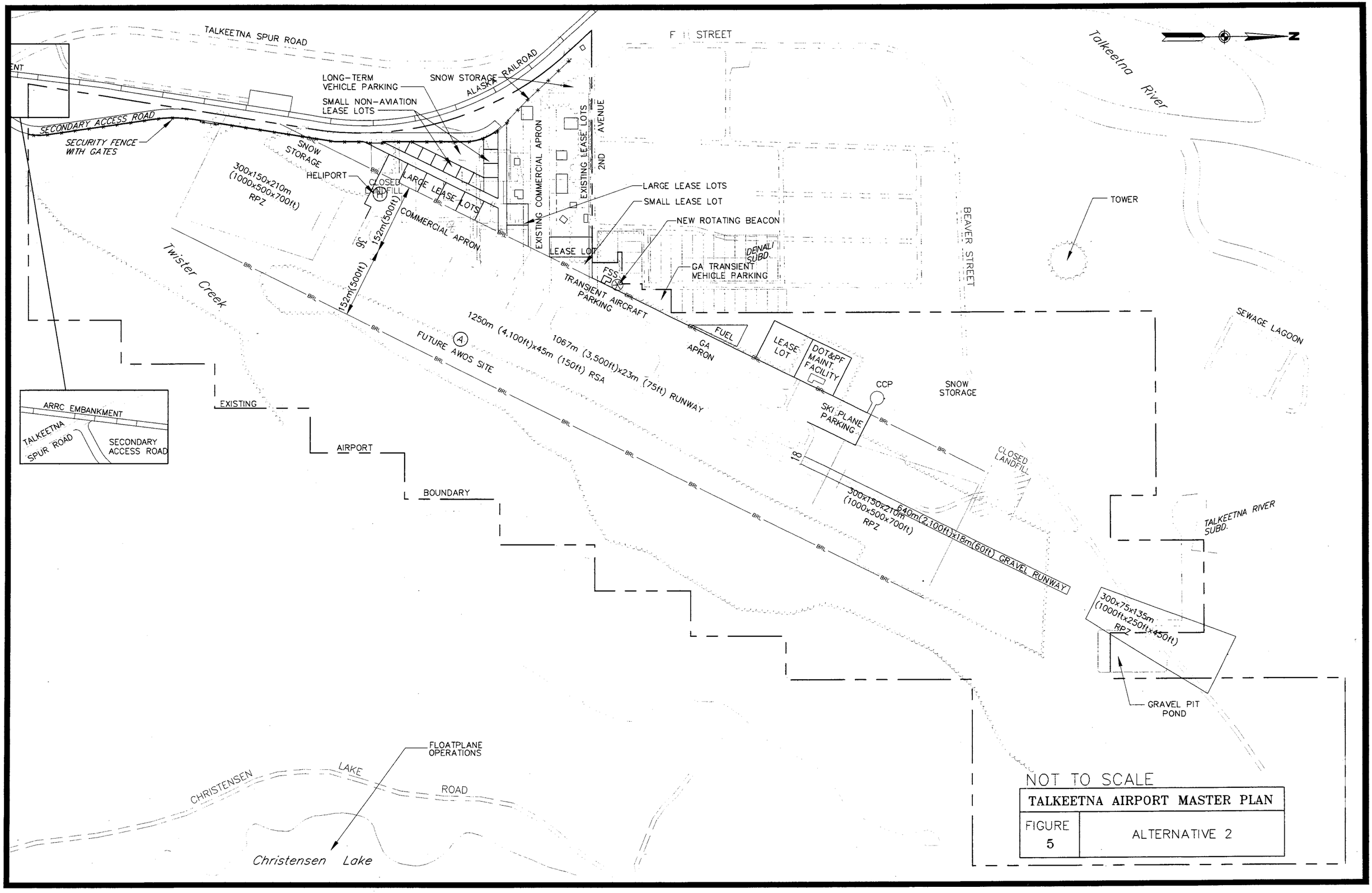

E:\478100\DWGS\MASTER PLAN\SEPT 2001\FIG05.DWG

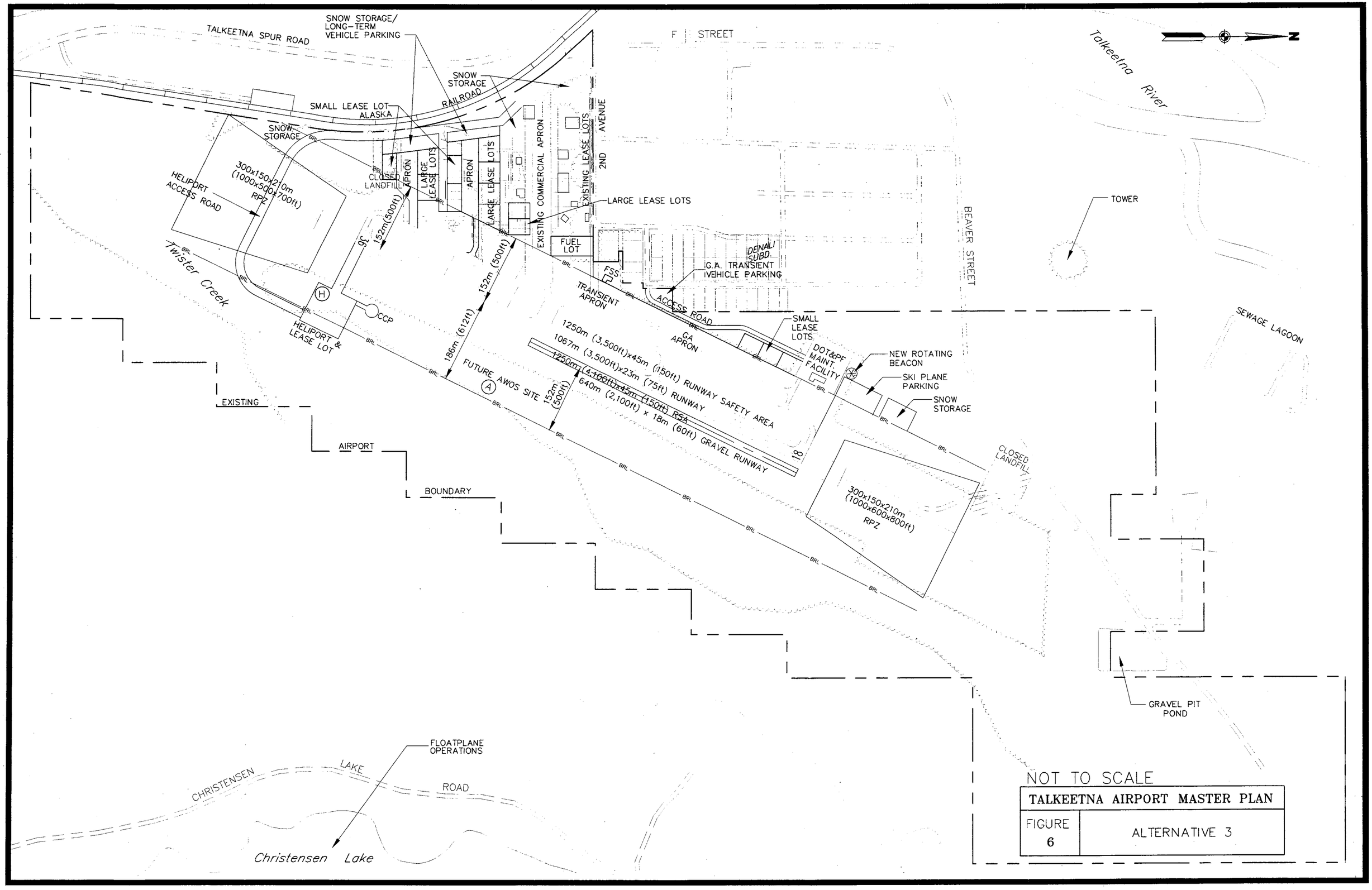

NOT TO SCALE

TALKEETNA AIRPORT MASTER PLAN	
FIGURE 6	ALTERNATIVE 3

L:\79100\DWGS\MASTER PLAN\SEPT 2001\FIG06.DWG

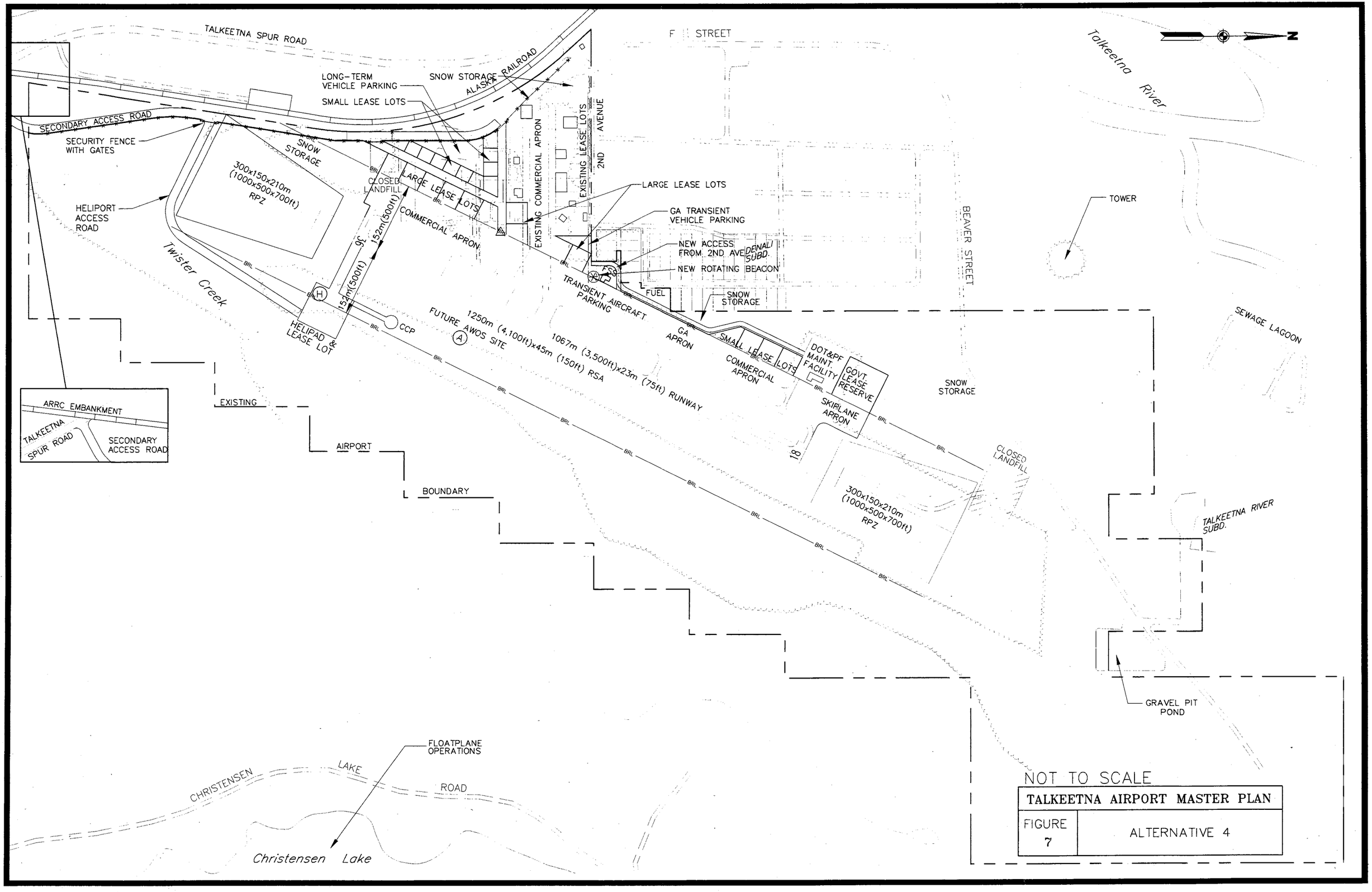

I:\479100\DWGS\MASTER PLAN\SEPT 2001\F1007.DWG

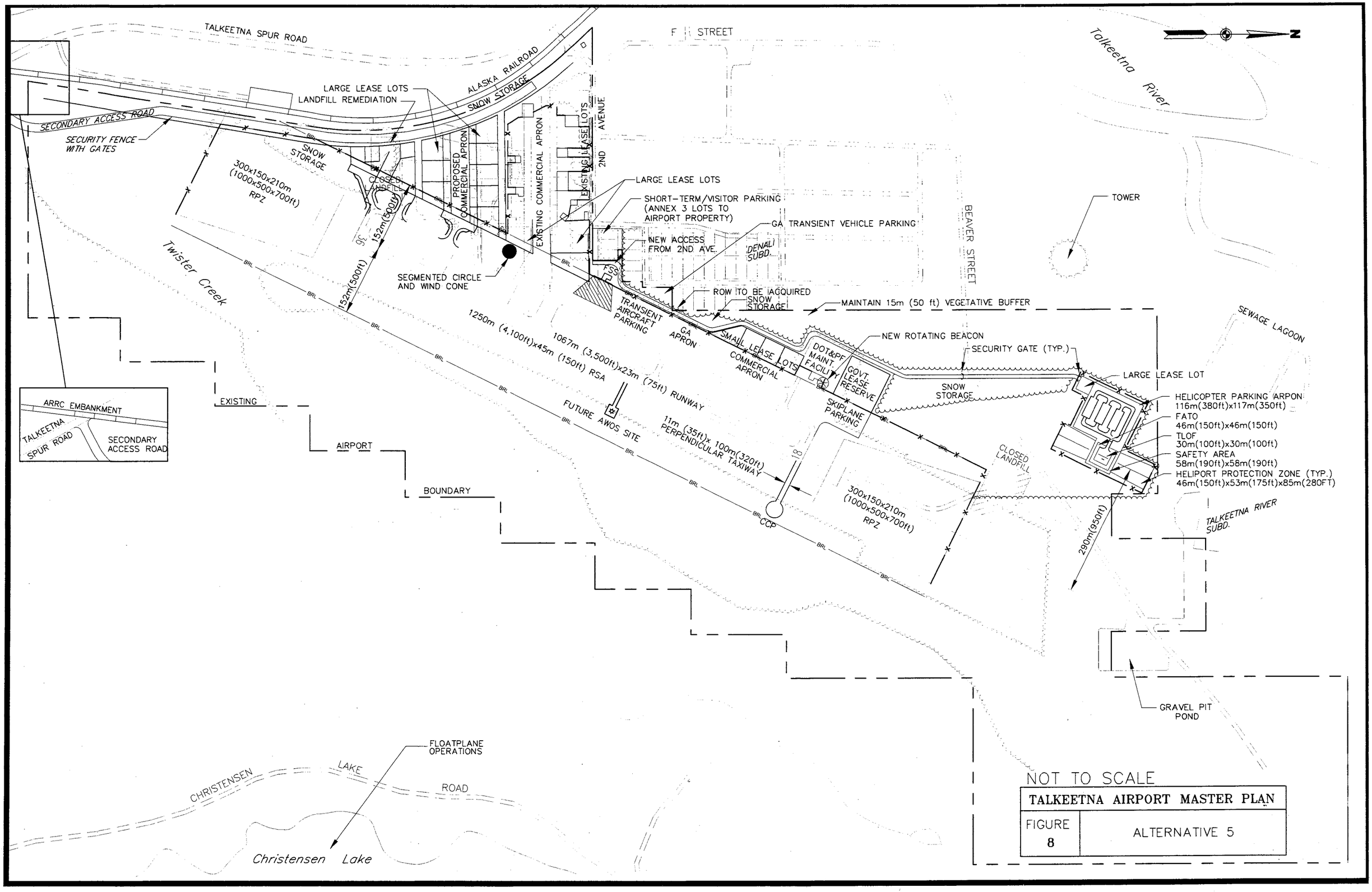

E:\49910\DWGS\MASTER PLAN\SEPT 2001\FIG08.DWG

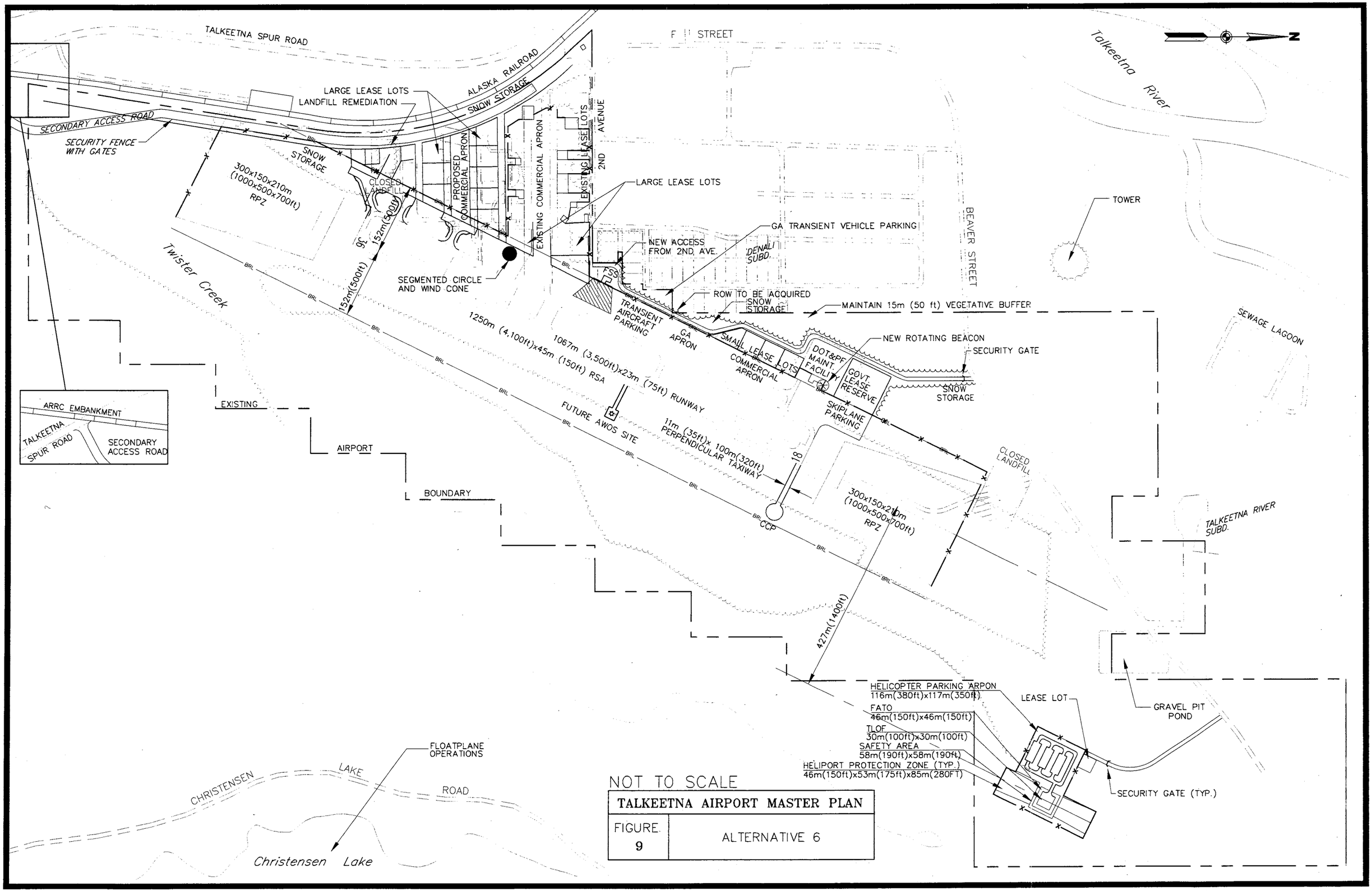

NOT TO SCALE

TALKEETNA AIRPORT MASTER PLAN	
FIGURE 9	ALTERNATIVE 6

I:\72910\DWGS\MASTER PLAN\SEPT 2001\FIG09.DWG

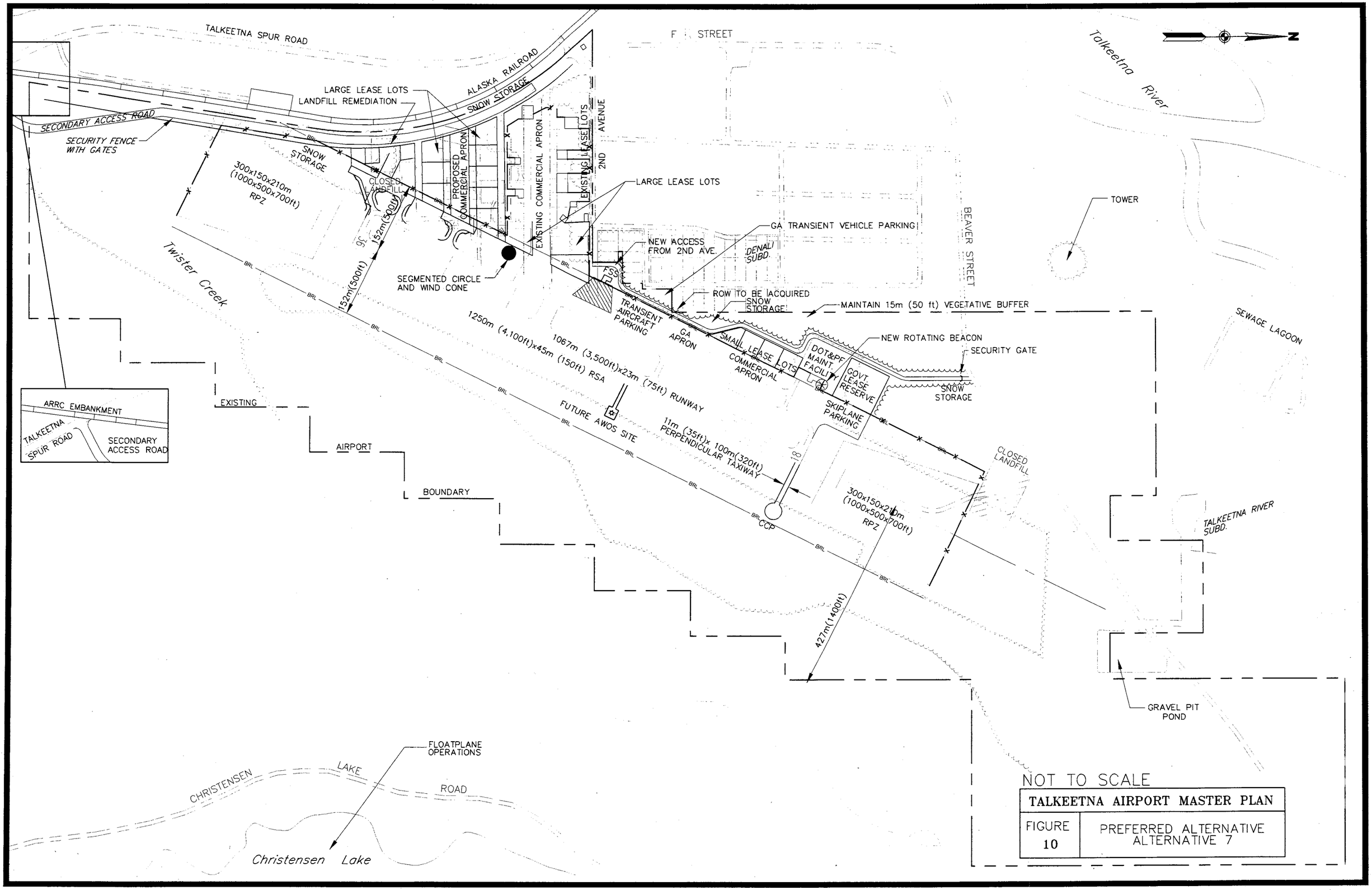

I:\F79100\DWGS\MASTER PLAN\SEPT 2001\FIG10.DWG

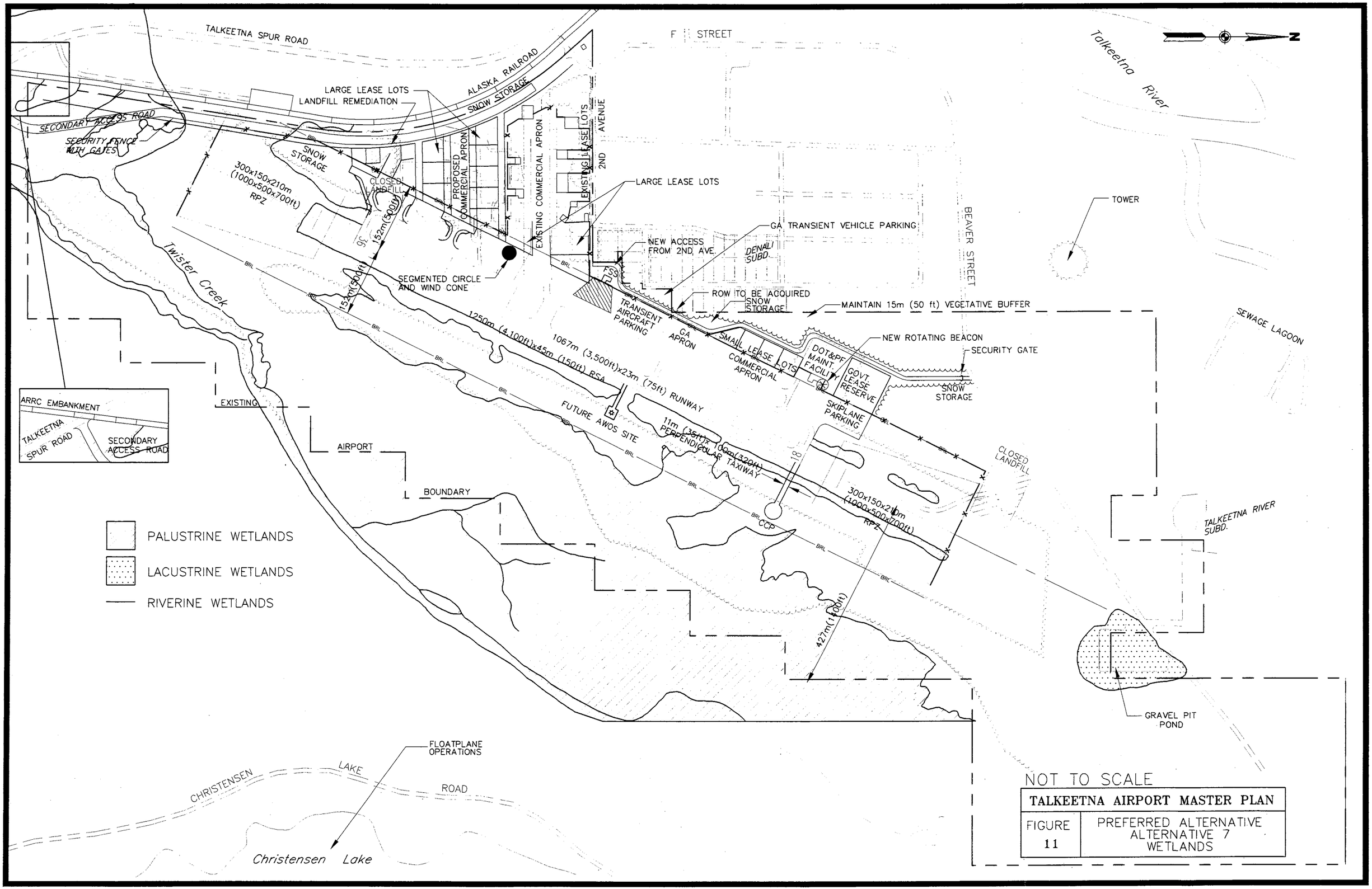

I:\79100\DWGS\MASTER PLAN\SEPT 2001\FIG11.DWG

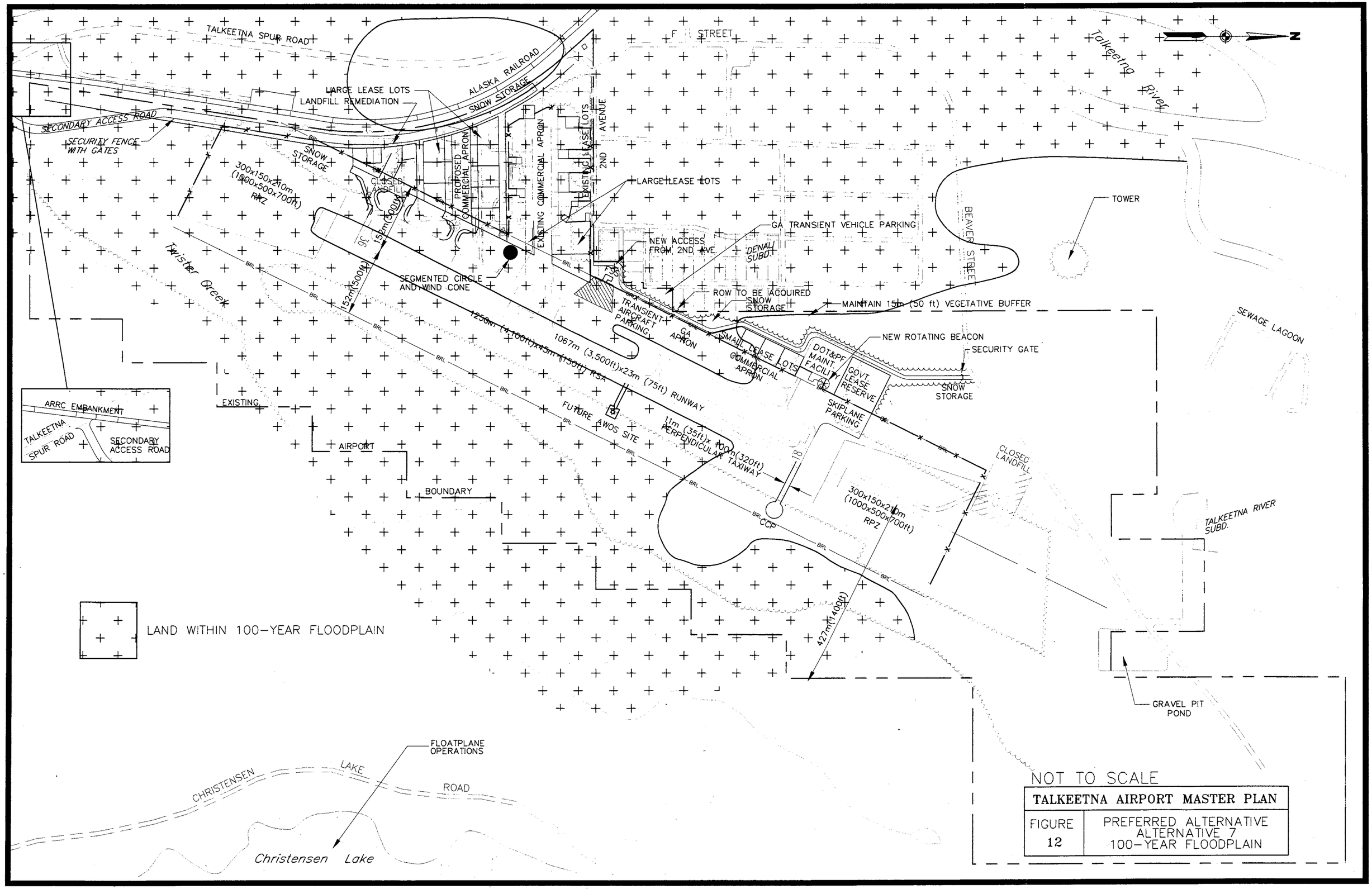

NOT TO SCALE

TALKEETNA AIRPORT MASTER PLAN	
FIGURE 12	PREFERRED ALTERNATIVE ALTERNATIVE 7 100-YEAR FLOODPLAIN

I:\979100\DWGS\MASTER PLAN\SEPT 2001\F012.DWG