






**LEGEND**

-  WETLANDS
-  NOISE MONITORING LOCATION
-  NOISE RECEPTOR SITE
-  POSSIBLE RESIDENTIAL/BUSINESS RELOCATION
-  EXISTING CULVERT

**WETLANDS CLASSIFICATION**

- PEM1K PERSISTENT EMERGENT, PERENNIAL, ARTIFICIALLY FLOODED
- R2US1 LOWER PERENNIAL, UNCONSOLIDATED SHORE, COBBLE-GRAVEL
- R2US5 LOWER PERENNIAL, UNCONSOLIDATED SHORE, VEGETATED
- SS1B SCRUB SHRUB/EMERGENT, BROAD LEAVED, DECIDUOUS, SATURATED WETLANDS
- F04B FORESTED, NEEDLE LEAVED EVERGREEN, SCRUB SHRUB SATURATED WETLANDS
- SS1B FORESTED, NEEDLE LEAVED EVERGREEN, SCRUB SHRUB SATURATED WETLANDS
- F04B FORESTED, NEEDLE LEAVED EVERGREEN, SATURATED WETLANDS

**O'MALLEY ROAD RECONSTRUCTION  
NEW SEWARD HWY TO HILLSIDE DR  
PROJECT NO. STP-512(5)/53935**

**AFFECTED ENVIRONMENT**

**FIGURE 7**