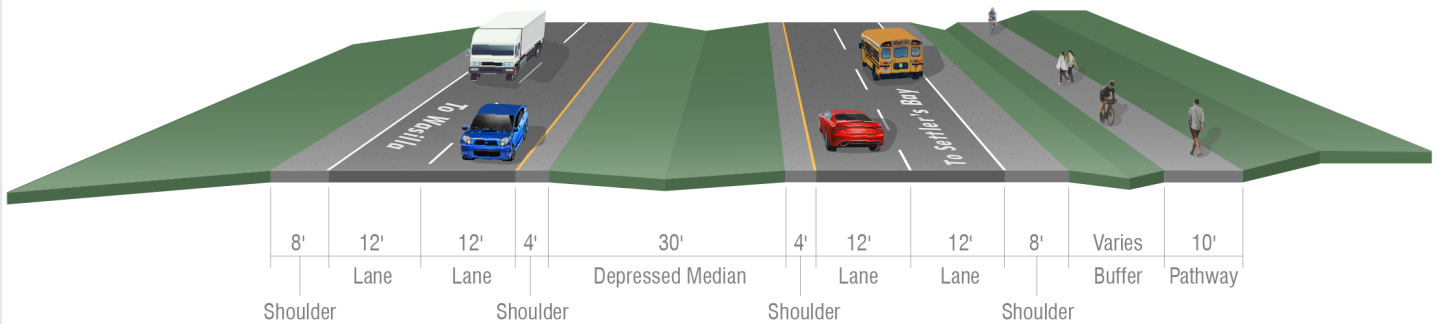




## Fact Sheet

State Project No. Z517170000

### Proposed Typical Section



## Project Overview

The Alaska Department of Transportation and Public Facilities (DOT&PF) is proposing to reconstruct Knik-Goose Bay (KGB) Road between Vine Road and Settler's Bay Drive in the Matanuska-Susitna Borough. The corridor has high congestion, low performance, and high collision rates, particularly during peak hours, due to limited capacity and numerous driveways. This project will add capacity and correct problems created by unconstrained access, thereby improving safety and reducing congestion. The project will be designed to accommodate both current and projected future traffic volumes.

This project will expand the corridor to a four-lane divided roadway with a separated multi-use pathway on the north side, turn pockets, access control, traffic signals, drainage, and other related improvements.

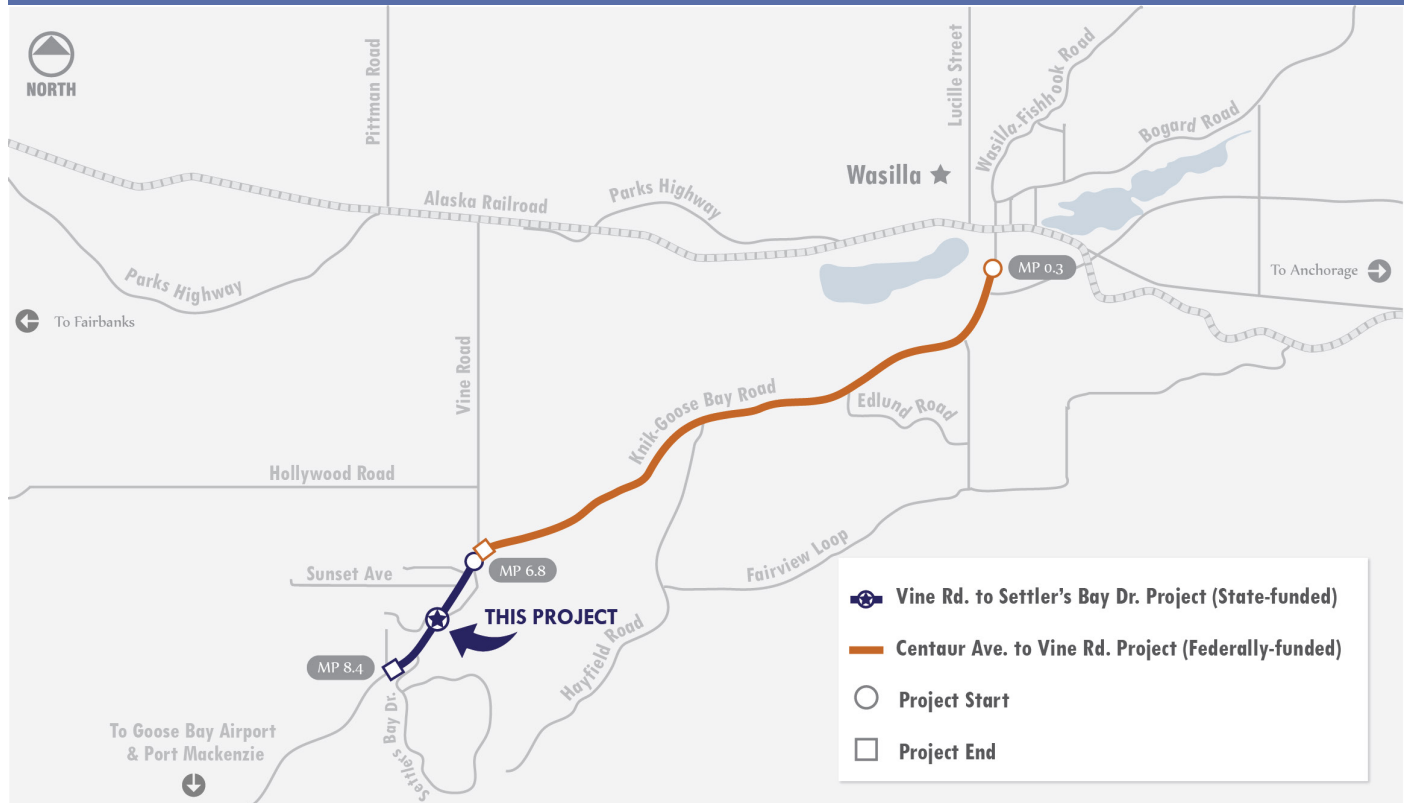
The project design is approximately 75% complete. The project team is reviewing the proposed design based on updated traffic projections, further evaluating drainage and erosion issues along the corridor, and working with utility companies to relocate impacted facilities. The team will continue to gather public input and coordinate with the adjacent KGB Road: Centaur Avenue to Vine Road project. The next steps are to refine the engineering plans and initiate the appraisal and acquisition of additional right-of-way needed for the project.

Email:  
[knikgoosebay@dowl.com](mailto:knikgoosebay@dowl.com)

Watch for updates online at:  
[www.knikgoosebay.com](http://www.knikgoosebay.com)

Last updated:  
August 20, 2019

# KGB Ongoing Projects



## For Additional Information Contact:

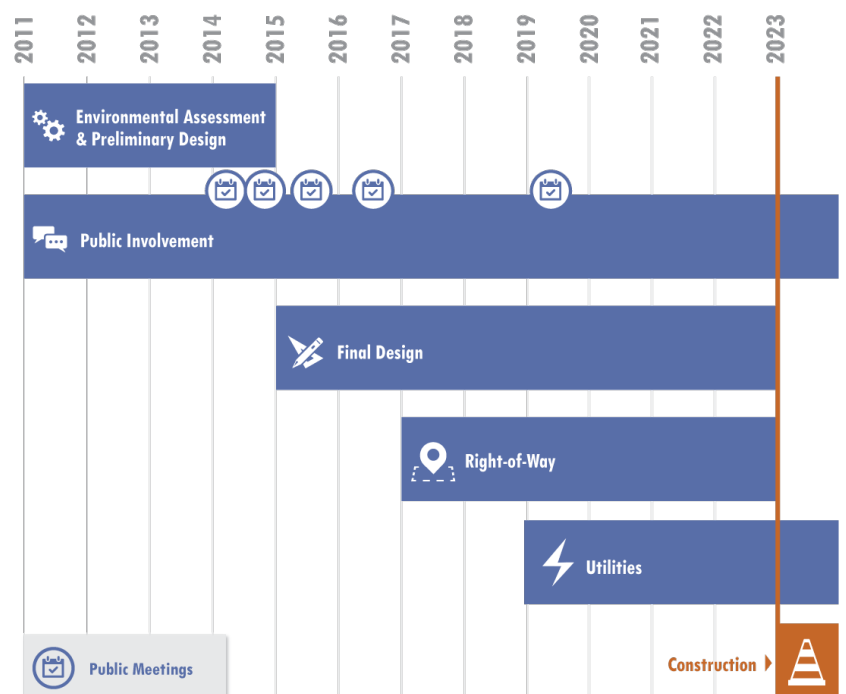
**Tom Schmid, P.E.**

DOT&PF Project Manager  
(907) 269-0543  
tom.schmid@alaska.gov

**Rachel Steer**

DOWL Public Involvement  
(907) 562-2000  
rsteer@dowl.com

## Project Timeline



## Funding

The proposed project is state funded.